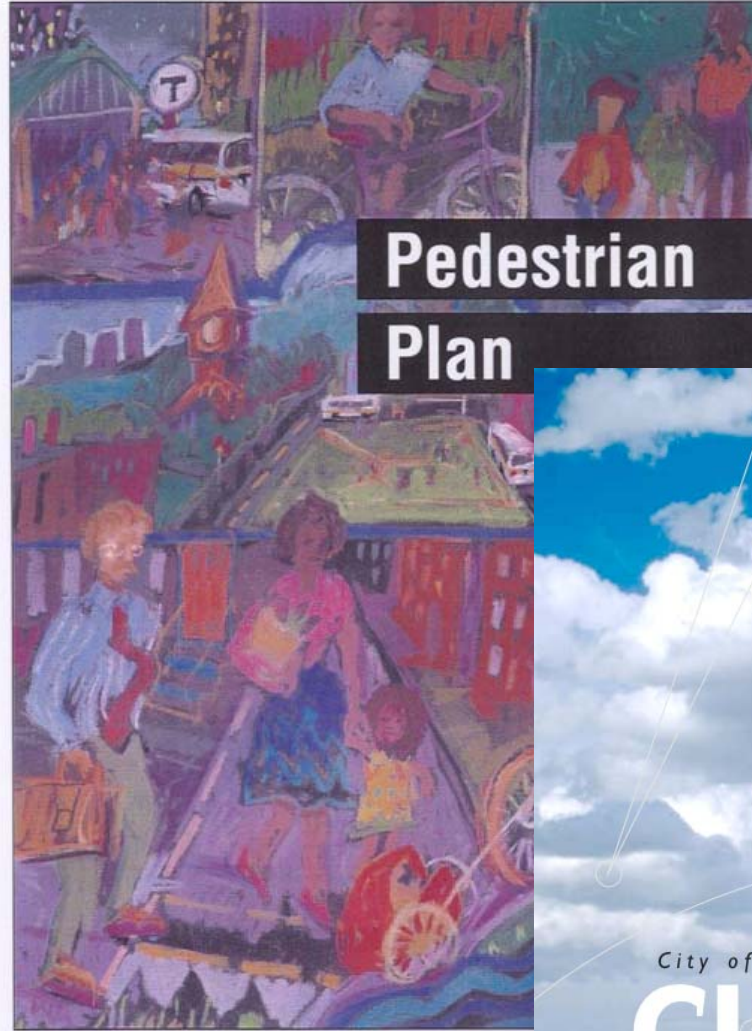


POLICIES

CITY OF CAMBRIDGE

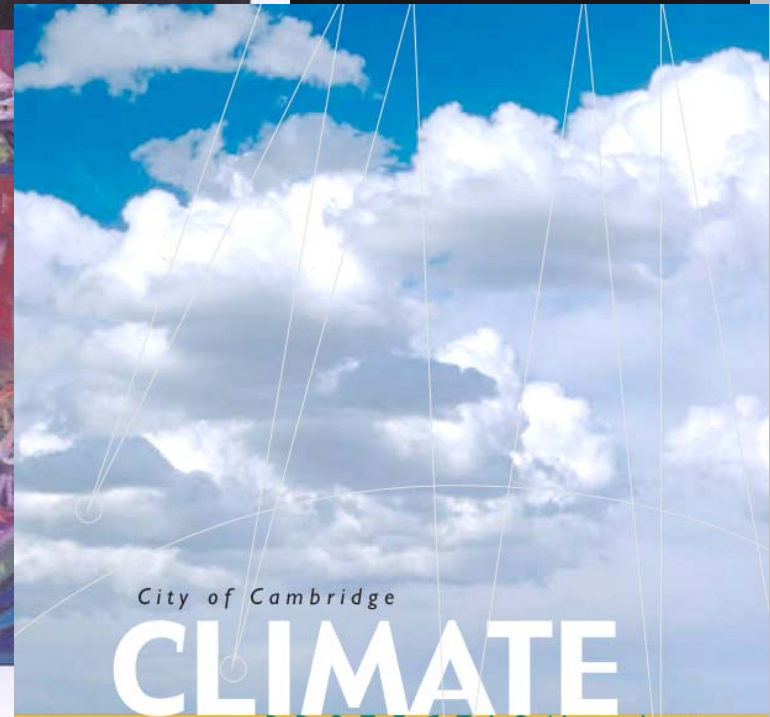


Pedestrian Plan

COMMUNITY DEVELOPMENT

Toward a Sustainable Future

Cambridge Planning Board &
Community Development Department
Cambridge, Massachusetts



City of Cambridge

CLIMATE

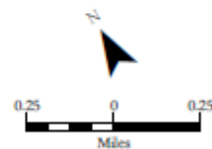
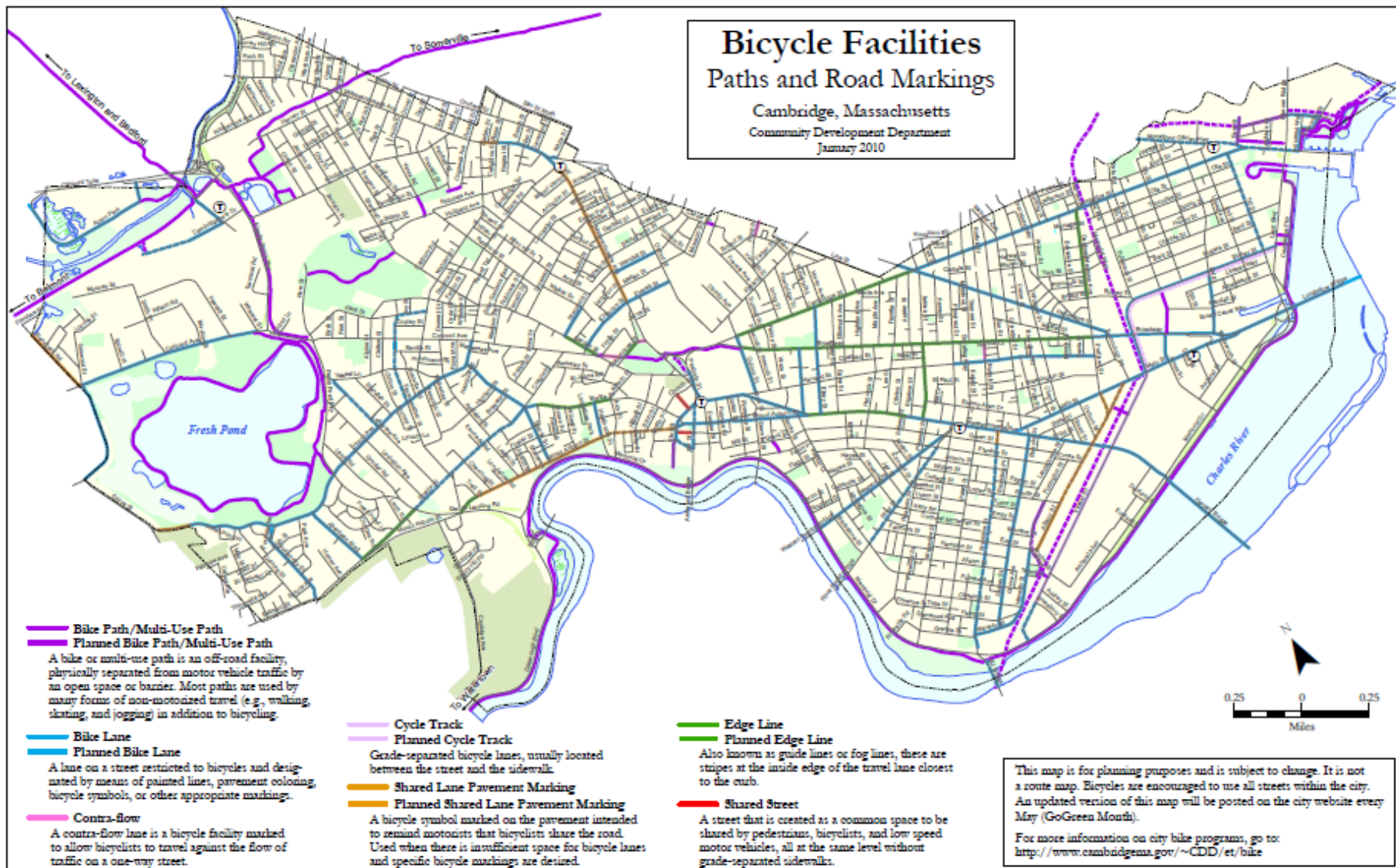
PROTECTION plan

LOCAL ACTIONS TO REDUCE GREENHOUSE GAS EMISSIONS

INFRASTRUCTURE

Bicycle Facilities Paths and Road Markings

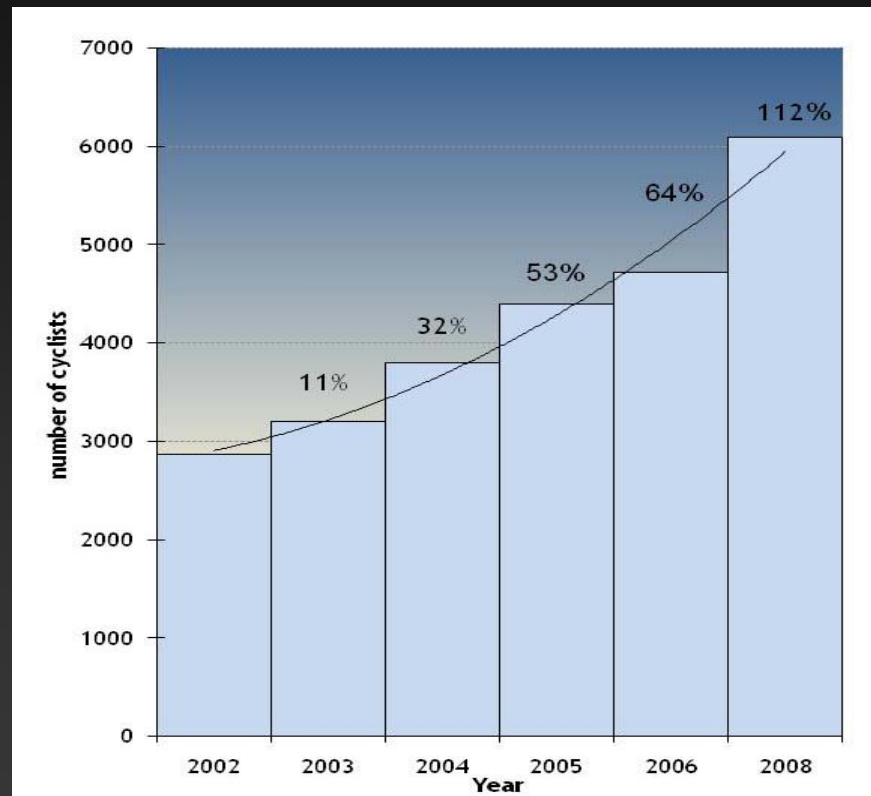
Cambridge, Massachusetts
Community Development Department
January 2010



This map is for planning purposes and is subject to change. It is not a route map. Bicycles are encouraged to use all streets within the city. An updated version of this map will be posted on the city website every May (GoGreen Month).
For more information on city bike programs, go to: <http://www.cambridgema.gov/~CDD/et/bike>

DOCUMENTATION

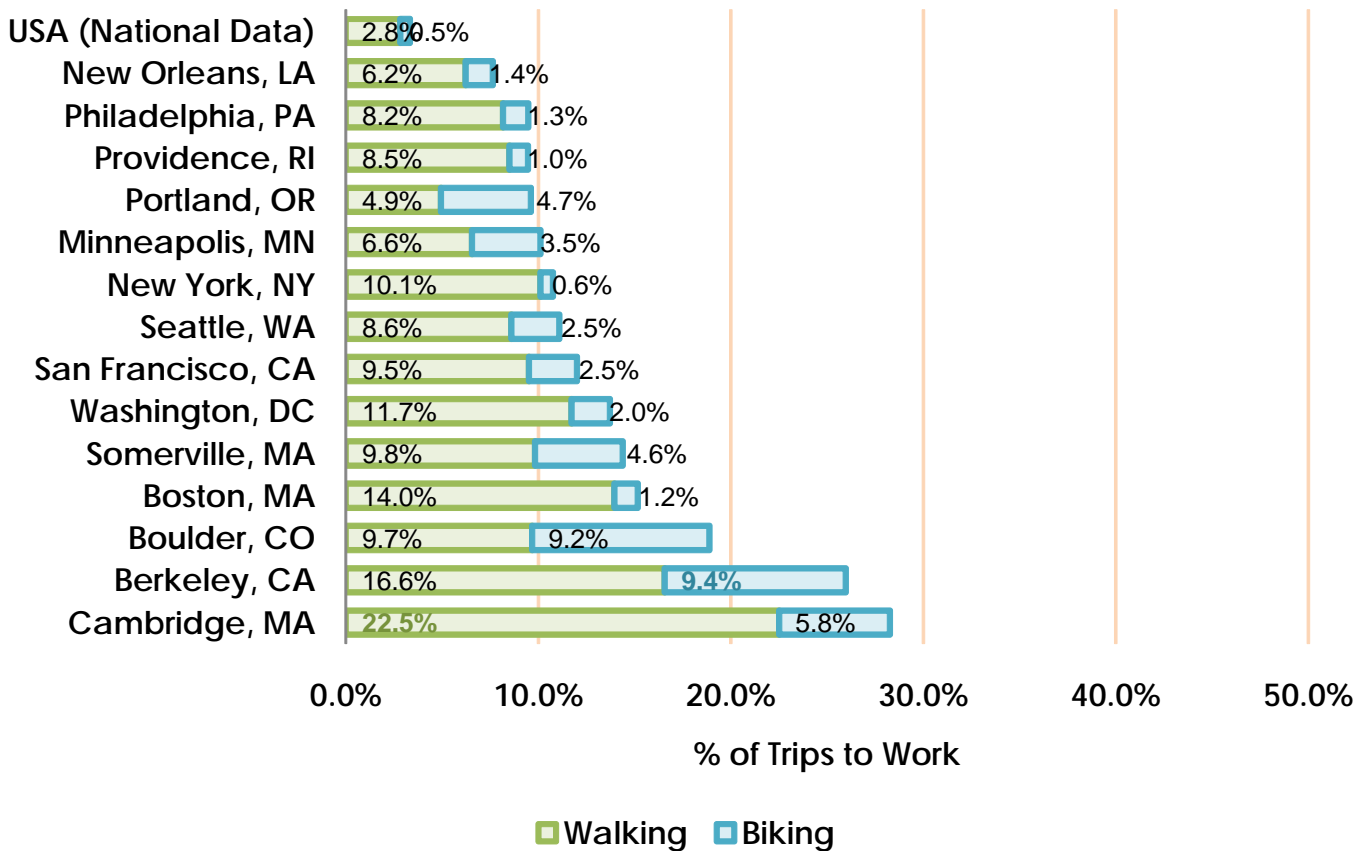
Cambridge Bicycle Counts



Percent
Increase
Over 2002
Baseline

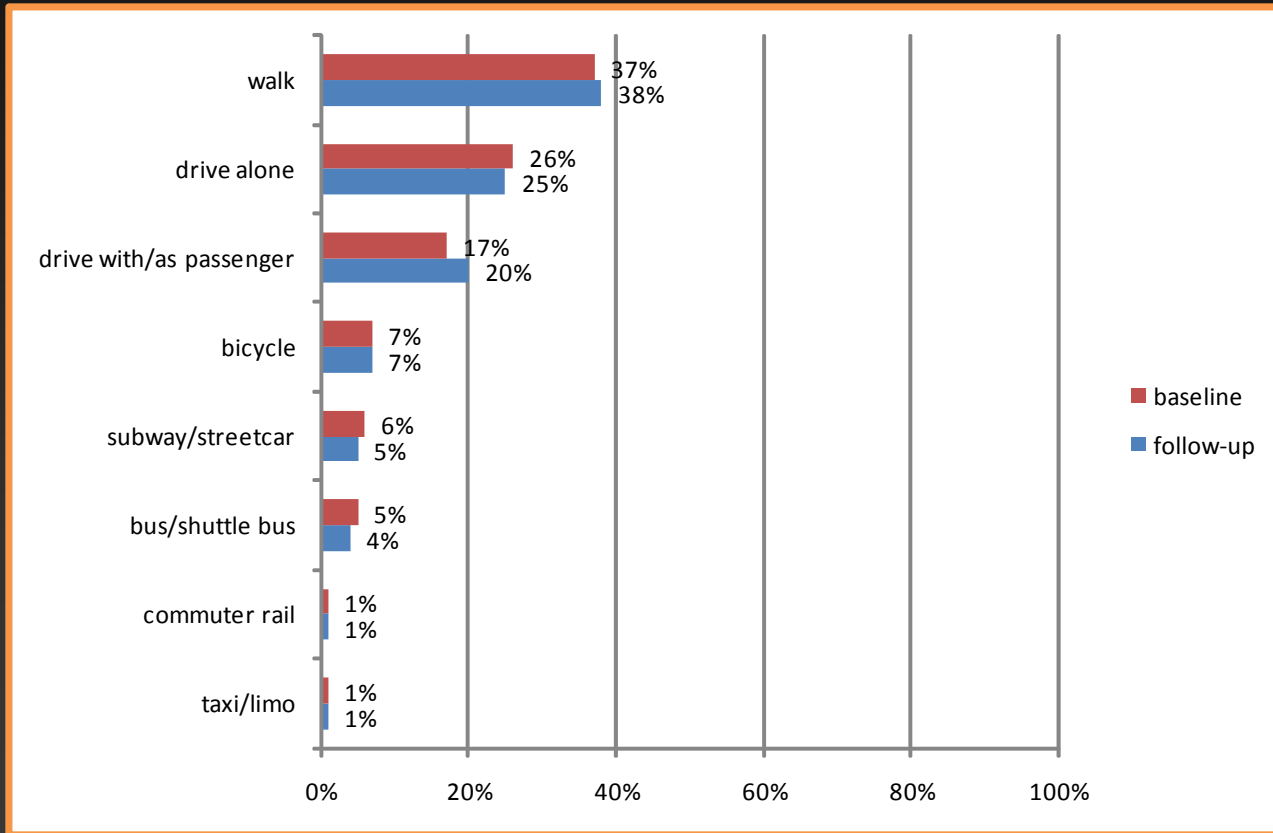
FUN STUFF

Comparisons of Commuters who Walk and Bike to Work in Select US Cities



SOCIAL MARKETING

CitySmart logo.jpg



Percentage of All Trip Segments