

Harvard Square, Cambridge

Access to bus tunnels

Central Square, Cambridge

Rush hour only

Downtown Boston

Boston Medical Center

LEGEND

- Red Line and station
- Orange Line and station
- Blue Line and station
- Green Line and station
- Street intersection stop
- Silver Line and station
- Commuter Rail and station
- Accessible station
- Parking available at station
- Bicycle rack at station
- Pedal & Park (bike storage)
- Amtrak service

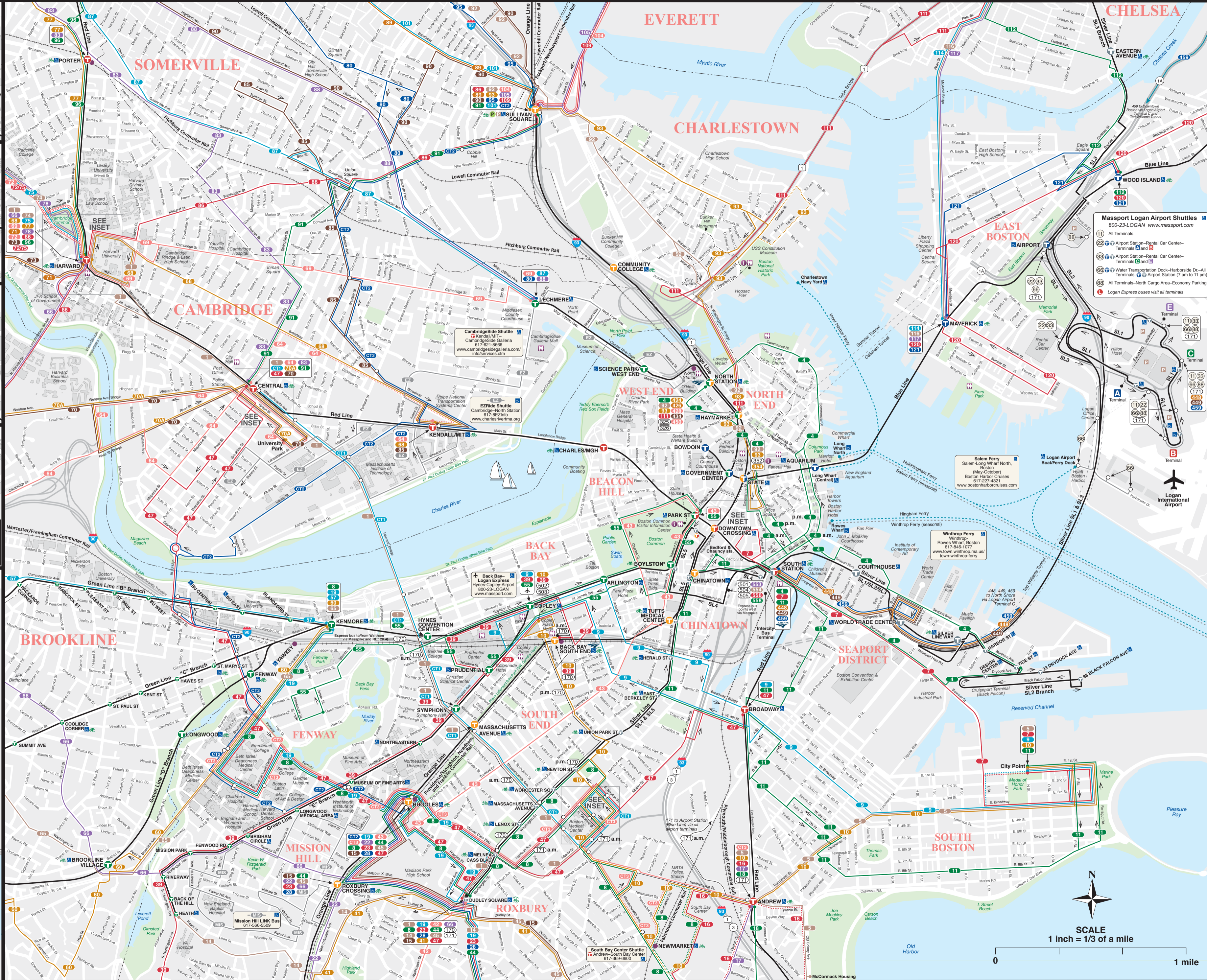
Bus Routes

- Express route
- Non-MBTA route/shuttle
- Cross-town or Massport Shuttle (airport) bus stop. Bus picks up and discharges passengers at these stops only.
- Bus routes at major connection points

NEIGHBORHOOD TOWN

- Dock

This map was prepared for the MBTA by the Central Transportation Planning Staff © MBTA 2018. All Rights Reserved. No portion of this map may be reproduced without the permission of the MBTA. Cartography by Kenneth A. Dumas, CTPS.



Massport Logan Airport Shuttles

800-23-LOGAN www.massport.com

- All Terminals
- Airport Station-Rental Car Center-Terminals and
- Airport Station-Rental Car Center-Terminals and
- Water Transportation Dock-HarborSide Dr.-All Terminals @ 2 Airport Station (7 am to 11 pm)
- All Terminals-North Cargo Area-Economy Parking
- Logan Express buses visit all terminals

Salem Ferry

Salem-Long Wharf North, Boston (May-October)
Boston Harbor Cruises 617-222-4351
www.bostonharborcruises.com

Winthrop Ferry

Winthrop
Rowes Wharf, Boston 617-846-1077
www.town.winthrop.ma.us/town-winthrop-ferry

Back Bay

Logan Express
Hynes-Copley-Airport
800-23-LOGAN
www.massport.com

South Bay Center Shuttle

Andrew-South Bay Center
617-369-6600

SCALE

1 inch = 1/3 of a mile

0 1 mile

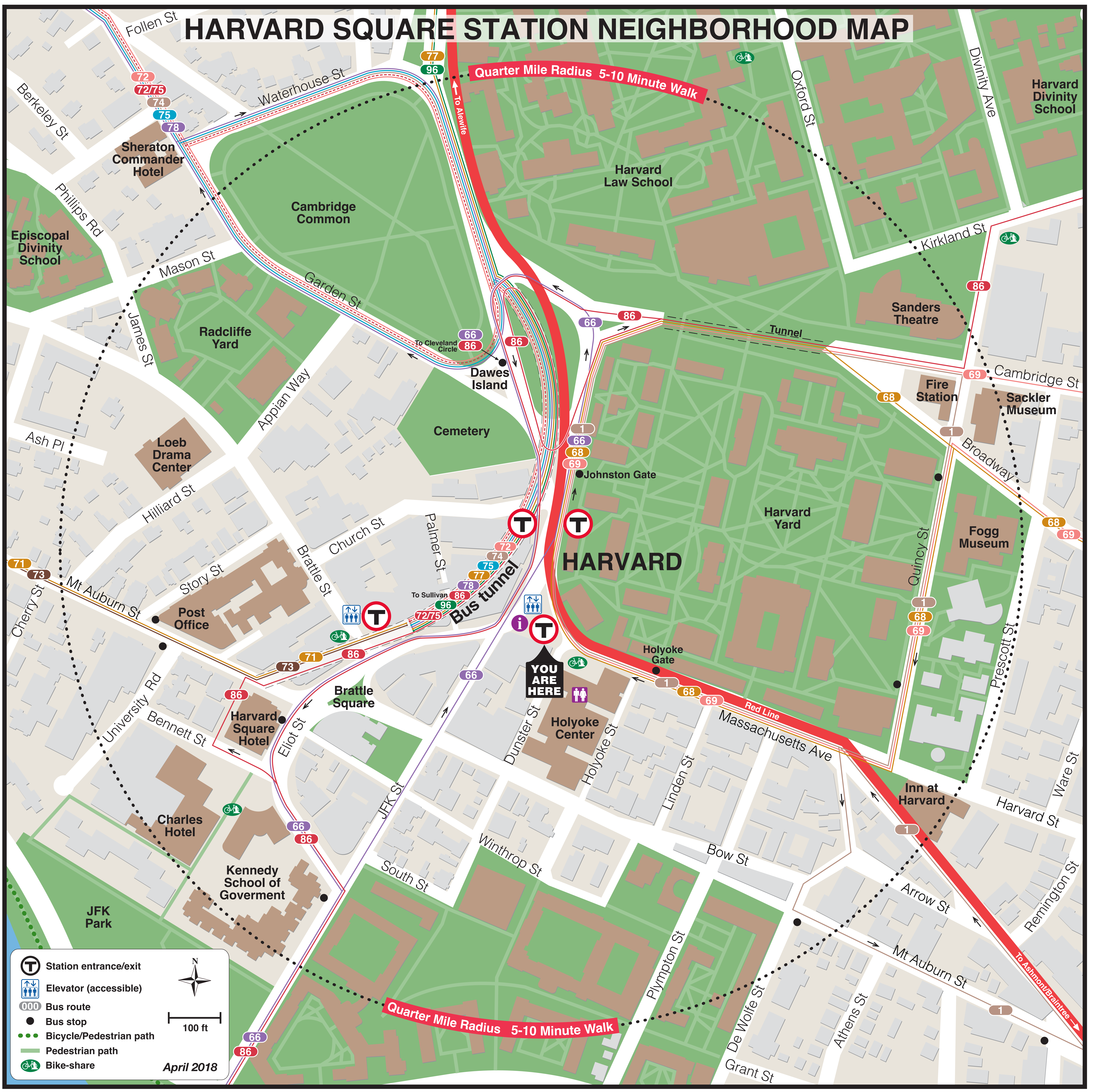
Massachusetts Bay Transportation Authority Rapid Transit/Key Bus Routes Map



Legend

- RL** RED LINE
- M** MATTAPAN LINE
- OL** ORANGE LINE
- BL** BLUE LINE
- SL** SILVER LINE and branches
- GL** GREEN LINE and branches
- RL** TERMINATES AT PARK ST
- GL** TERMINATES AT GOV'T CENTER
- GL** TERMINATES AT LECHMERE
- M** COMMUTER RAIL
- KEY BUS ROUTE Frequent service
- FERRY
- ♿** Accessible station All MBTA and Massport bus and ferry services are accessible
- 🚶** Rapid Transit transfer station
- 🚶** Commuter Rail transfer station
- ➡** Free Logan Airport shuttle bus
- 🚆** Amtrak service Back Bay, North & South stations
- 📞** Customer Communications & Travel Info 617-222-3200, 800-392-6100, TTY 617-222-5146, www.mbta.com
- 🚔** MBTA Transit Police: 911 TTY 617-222-1200
- 🛗** Elevator/escalator/lift updates: 800-392-6100

HARVARD SQUARE STATION NEIGHBORHOOD MAP



T Station entrance/exit
↑ Elevator (accessible)
000 Bus route
● Bus stop
●●● Bicycle/Pedestrian path
— Pedestrian path
🚲 Bike-share

100 ft

April 2018



BUSES

Route	Platform	Berth
1 Harvard	F	20
8 Kenmore Station	F	19
8 Harbor Point/UMass	F	18
14 Heath St/VA Hospital	C	9
14 Roslindale Square	E	13
15 Kane Sq. or Fields Cnr Sta.	D	10
15 Ruggles Station	A	3
19 Fields Corner Station	F	19
23 Ashmont Station	E	12
28 Mattapan Station	E	13
28 Ruggles Station	A	2
41 JFK/UMass	D	10
41 Centre & Eliot Sts. J.P.	C	8
42 Forest Hills Station	C	8
44 Jackson Square Station	E	14
44 Ruggles Station	A	2
45 Franklin Park	D	10
45 Ruggles Station	A	2
47 Broadway Station	F	18
47 Central Square, Cambridge	F	19
66 Harvard	C	7
170 Oak Park, Burlington	E	15
171 Logan Airport Sunrise Service	E	17
SL4 South Station	E	16/17
SL5 Downtown Crossing at Temple Pl	E	16/17

Washington St

Commercial



Berth 18

Berth 19

Berth 20

Platform F

8 To Harbor Point/UMass
47 To Broadway Station

47 To Central Square, Cambridge

8 To Kenmore Station
19 To Kenmore Station

1 To Harvard

Berth 15

Berth 16

Berth 17

Platform E

170 LIMITED SERVICE To Oak Park, Burlington

171 LIMITED SERVICE To Logan Airport Sunrise Service

SILVER LINE SL4-To South Station
SL5-To Downtown Crossing at Temple Place

19 To Fields Corner Station
23 To Ashmont Station

14 To Roslindale Square
28 To Mattapan Station

44 To Jackson Square Station

Berth 12

Berth 13

Berth 14

Platform D

41 To JFK/UMass Station

45 To Franklin Park

15 To Kane Square or Fields Corner Station

YOU ARE HERE

Berth 10

Platform A

Platform C

Food & Retail

Berth 3

Berth 9

Ticketing Area

MBTA Transit Police Substation

Residential & Commercial

Berth 2

42 To Forest Hills Station

Berth 8

15
23
28
44
45 To Ruggles

Bicycle Parking

41 To Centre & Eliot Streets Jamaica Plain

Berth 7

Berth 1

66 To Harvard

Warren St

Dudley St

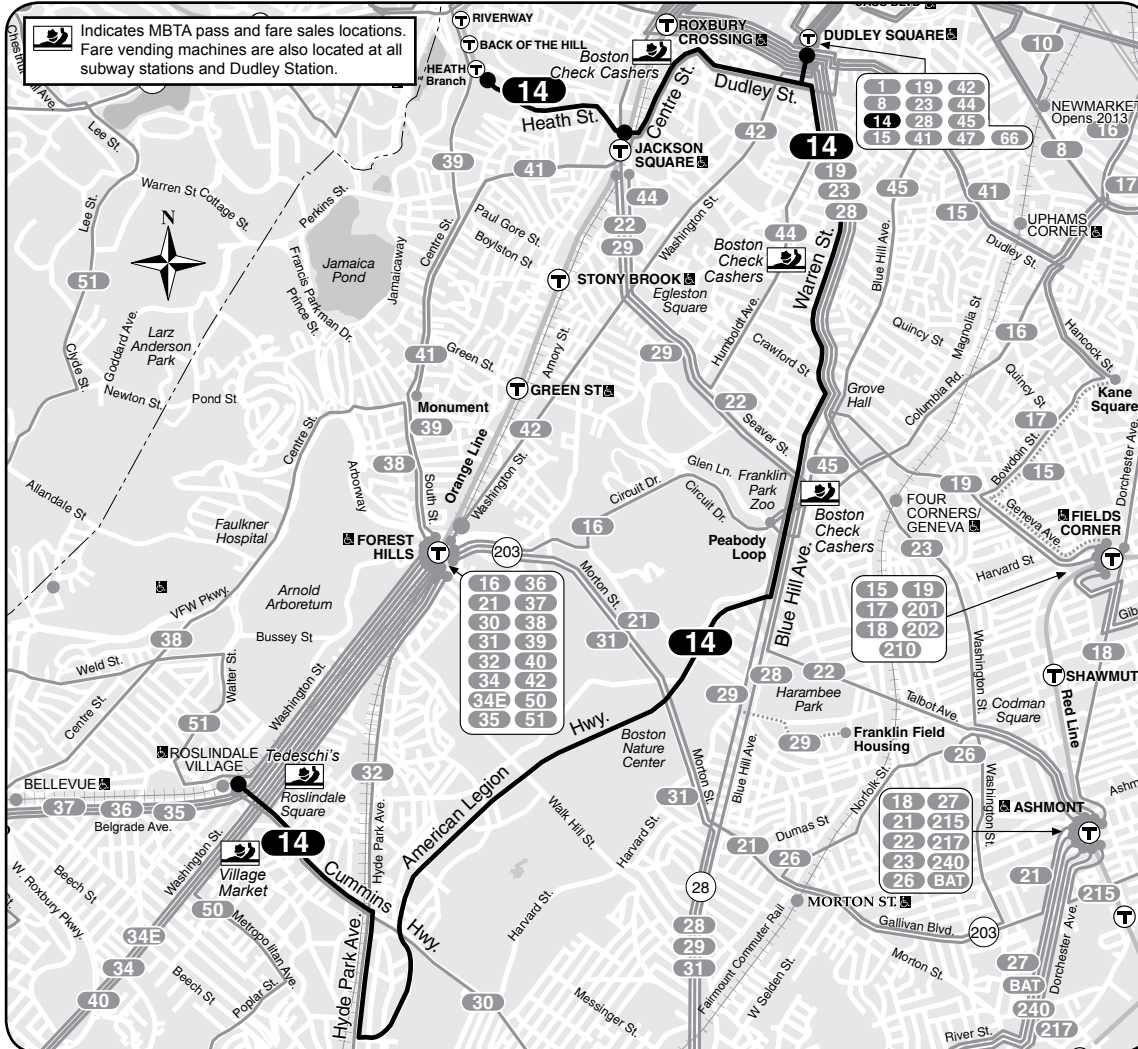
Police Station

Route 14 Roslindale Square-Heath Street Station

14

WINTER December 29, 2012 - March 22, 2013

Roslindale Square-Heath Street Station



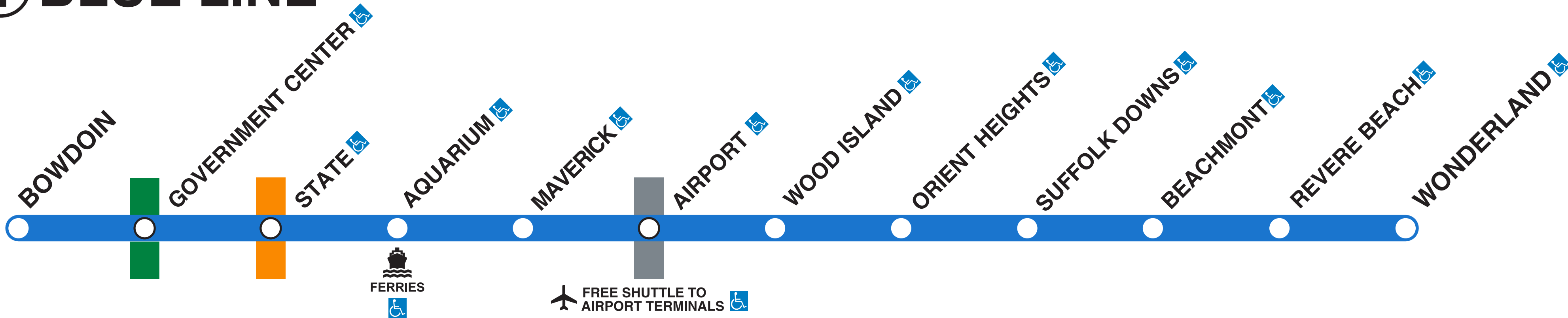
- Serving**
- Grove Hall
 - American Legion Highway
 - Roxbury District Court
 - Boston Police District 2
 - Dudley Station
 - Jackson Square
 - Orange Line
 - Green Line
 - Needham Commuter Rail

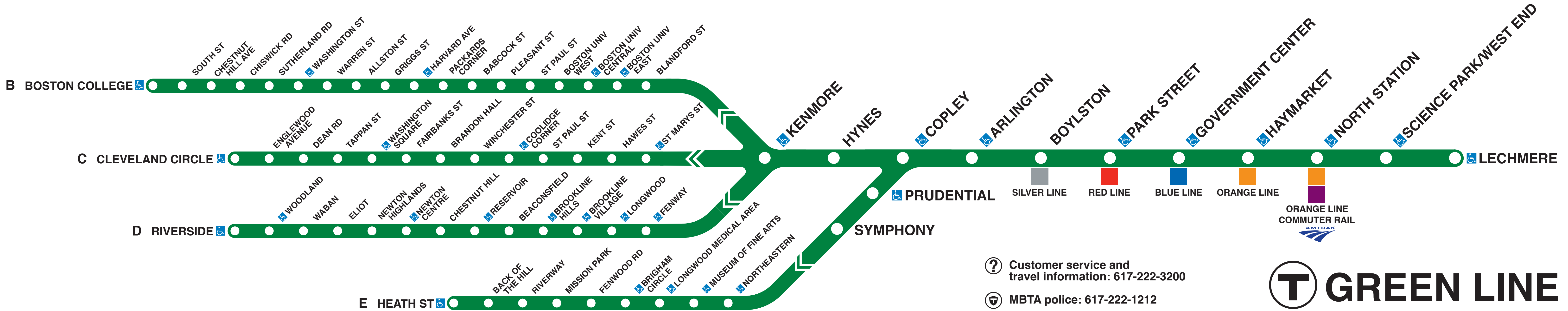


Massachusetts Bay Transportation Authority *massDOT*
 Massachusetts Department of Transportation

Information 617-222-3200 • 1-800-392-6100
 (TTY) 617-222-5146 • www.mbta.com

T BLUE LINE

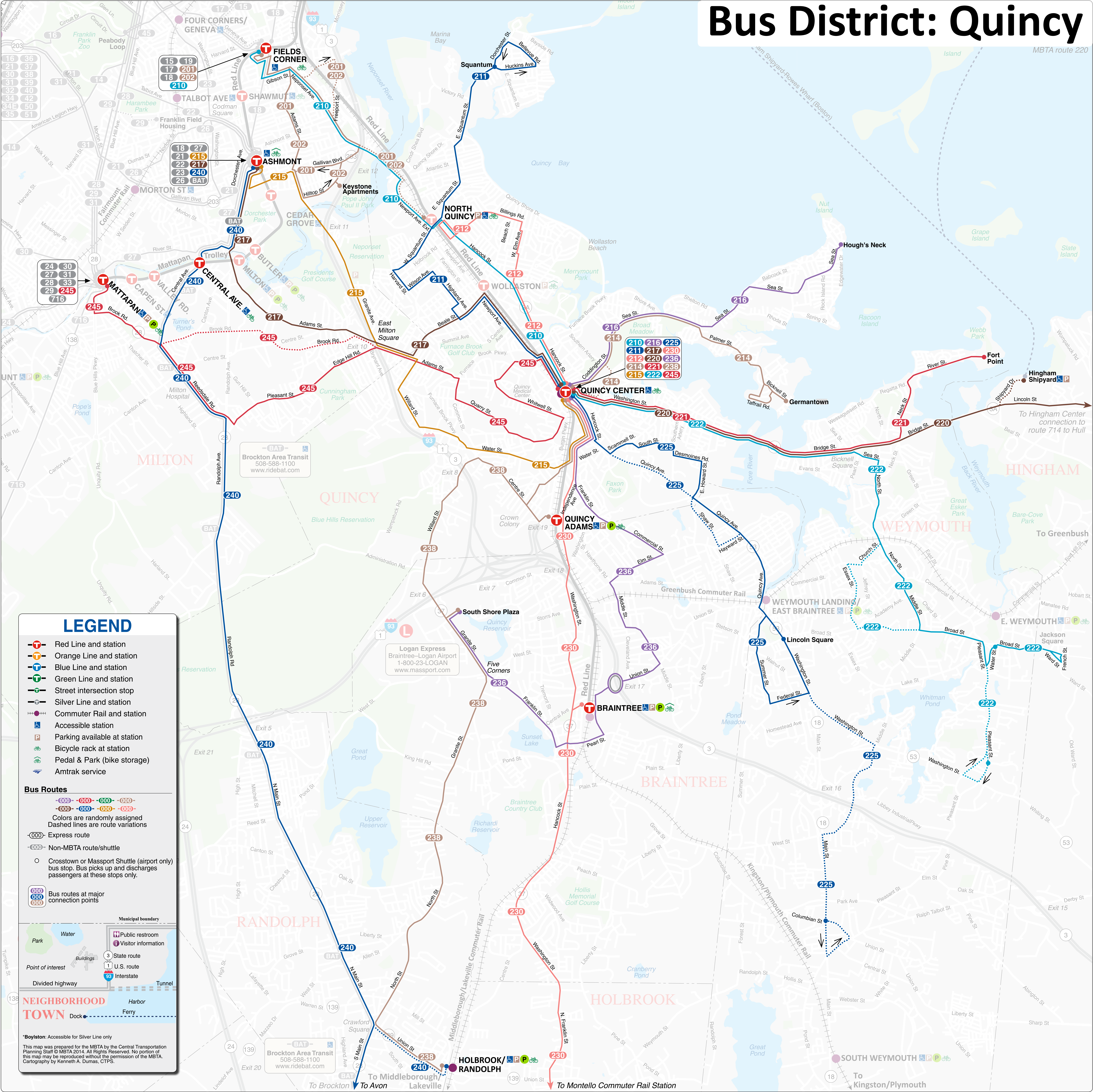




T GREEN LINE

Bus District: Quincy

MBTA route 220



LEGEND

- Red Line and station
- Orange Line and station
- Blue Line and station
- Green Line and station
- Street intersection stop
- Silver Line and station
- Commuter Rail and station
- Accessible station
- Parking available at station
- Bicycle rack at station
- Pedal & Park (bike storage)
- Amtrak service

- ### Bus Routes
- Express route
 - Non-MBTA route/shuttle
 - Crosstown or Massport Shuttle (airport only) bus stop. Bus picks up and discharges passengers at these stops only.
 - Bus routes at major connection points

NEIGHBORHOOD TOWN

- Public restroom
- Visitor information
- State route
- U.S. route
- Interstate
- Divided highway
- Tunnel
- Harbor
- Ferry

***Boylston:** Accessible for Silver Line only

This map was prepared for the MBTA by the Central Transportation Planning Staff © MBTA 2014. All Rights Reserved. No portion of this map may be reproduced without the permission of the MBTA. Cartography by Kenneth A. Dumas, CTPS.

BAT
Brockton Area Transit
508-588-1100
www.ridebat.com

Logan Express
Braintree-Logan Airport
1-800-23-LOGAN
www.massport.com

BAT
Brockton Area Transit
508-588-1100
www.ridebat.com

HOLBROOK/RANDOLPH

To Kingston/Plymouth

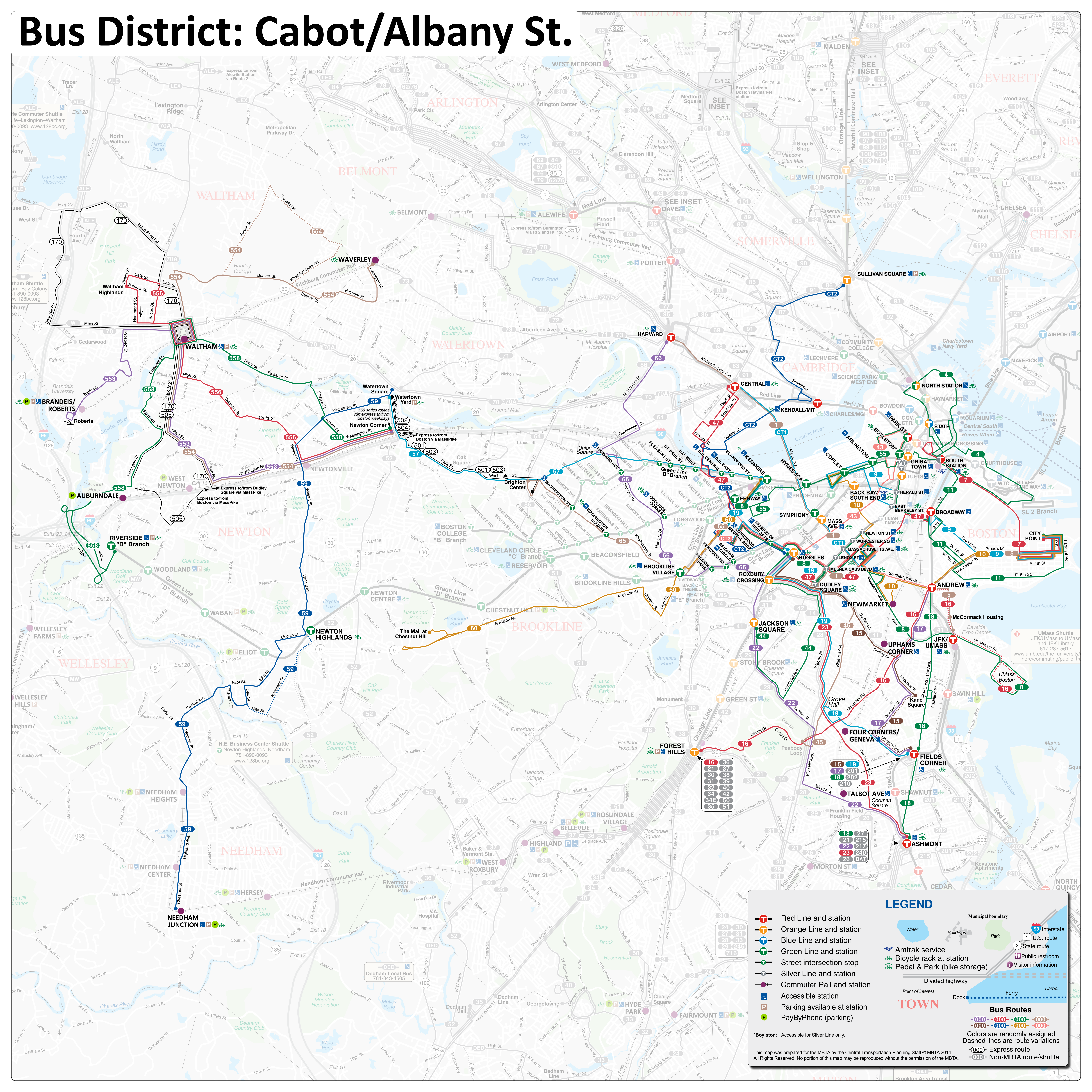
To Montello Commuter Rail Station

To Middleborough/Lakeville

To Avon

To Brockton

Bus District: Cabot/Albany St.



LEGEND

- Red Line and station
- Orange Line and station
- Blue Line and station
- Green Line and station
- Street intersection stop
- Silver Line and station
- Commuter Rail and station
- Accessible station
- Parking available at station
- PayByPhone (parking)

Amtrak service
 Bicycle rack at station
 Pedal & Park (bike storage)
 Public restroom
 Visitor information

Divided highway
 Point of interest
 Harbor
 Ferry

TOWN

Municipal boundary
 Water
 Buildings
 Park

Bus Routes

- Express route
- Non-MBTA route/shuttle

Colors are randomly assigned
 Dashed lines are route variations

*Boylston: Accessible for Silver Line only.
 This map was prepared for the MBTA by the Central Transportation Planning Staff © MBTA 2014. All Rights Reserved. No portion of this map may be reproduced without the permission of the MBTA.