

Route 3005

MWRTA Route 5 - Hopkinton Line

Route 3005 Inbound Stops

SEQ	MEASURE	STREET	CROSS STREET
1	0.00000	MAIN STREET	GROVE STREET
2	0.06205	MAIN STREET	WALCOTT STREET
3	0.11083	MAIN STREET	CHURCH STREET
4	0.17132	MAIN STREET	HAYDEN ROWE STREET
5	0.24000	EAST MAIN STREET	ASH STREET
6	0.30920	EAST MAIN STREET	RAY STREET
7	0.57022	EAST MAIN STREET	WILSON STREET
8	0.63689	EAST MAIN STREET	PRESTWICK DRIVE
9	1.12899	EAST MAIN STREET	FRANKLAND ROAD
10	1.12825	EAST MAIN STREET	PEACH STREET
11	1.30572	EAST MAIN STREET	CURTIS ROAD
12	1.72161	EAST MAIN STREET	CLINTON STREET
13	1.82807	EAST MAIN STREET	CROSS STREET
14	2.09061	EAST MAIN STREET	WOODLAND ROAD
15	2.71887	WEST UNION STREET	OLIVE STREET
16	2.77049	WEST UNION STREET	ASHLAND STATE PARK ROAD
17	2.80654	WEST UNION STREET	EDGEMOND DRIVE
18	3.02999	WEST UNION STREET	INDIAN SPRING ROAD
19	3.12375	WEST UNION STREET	SCHOOL ROAD
20	3.41595	WEST UNION STREET	STONE AVENUE
21	3.53671	WEST UNION STREET	SUMMER STREET
22	3.61646	UNION STREET	METROPOLITAN AVENUE
23	3.76005	UNION STREET	ESTY STREET
24	3.79391	UNION STREET	CLARK STREET
25	3.84376	UNION STREET	MAIN STREET
26	3.88804	UNION STREET	ALDEN STREET
27	4.05151	UNION STREET	COLUMBUS AVENUE
28	4.11003	UNION STREET	CHESNUT STREET
29	4.31522	UNION STREET	FOUNTAIN STREET
30	4.51688	UNION STREET	WAVERLEY STREET
31	5.00058	WAVERLEY STREET	ROBERTS ROAD
32	5.07994	WAVERLEY STREET	WILSON AVENUE
33	5.45197	WAVERLEY STREET	LIBERTY STREET
34	5.49717	WAVERLEY STREET	PERKINS AVENUE
35	5.57943	WAVERLEY STREET	WILSON AVENUE
36	5.67140	WAVERLEY STREET	RAY ROAD
37	5.74281	WAVERLEY STREET	KNOX AVENUE
38	5.79091	WAVERLEY STREET	PALMETTO AVENUE
39	5.89247	WAVERLEY STREET	DAYTONA AVENUE
40	5.95678	WAVERLEY STREET	WILDE AVENUE
41	6.03875	WAVERLEY STREET	RHUBENA STREET
42	6.09015	WAVERLEY STREET	WINTHROP STREET
43	6.19110	WINTHROP STREET	BETHANY ROAD
44	7.31071	WINTHROP STREET	BRIDGES STREET EXTENSIO
45	7.36121	WINTHROP STREET	COVE AVENUE
46	7.41885	WINTHROP STREET	WINTHROP TERRACE
47	7.47690	WINTHROP STREET	MELLEN STREET
48	7.54658	MELLEN STREET	CYPRESS STREET
49	7.62003	MELLEN STREET	CLIFFORD STREET
50	7.66816	MELLEN STREET	COBURN STREET
51	7.85270	MELLEN STREET	WAVERLEY STREET
52	7.97009	WAVERLEY STREET	WAVERLEY COURT
53	8.00295	WAVERLEY STREET	CASBY COURT
54	8.08065	WAVERLEY STREET	CEDAR STREET
55	8.29548	WAVERLEY STREET	HOLLIS STREET
56	8.35114	WAVERLEY STREET	SOUTH STREET
57	8.56414	WAVERLEY STREET	MARBLE STREET
58	8.68558	WAVERLEY STREET	BEAVER STREET
59	8.86708	WAVERLEY STREET	COOLIDGE STREET

Route 3005 Outbound Stops

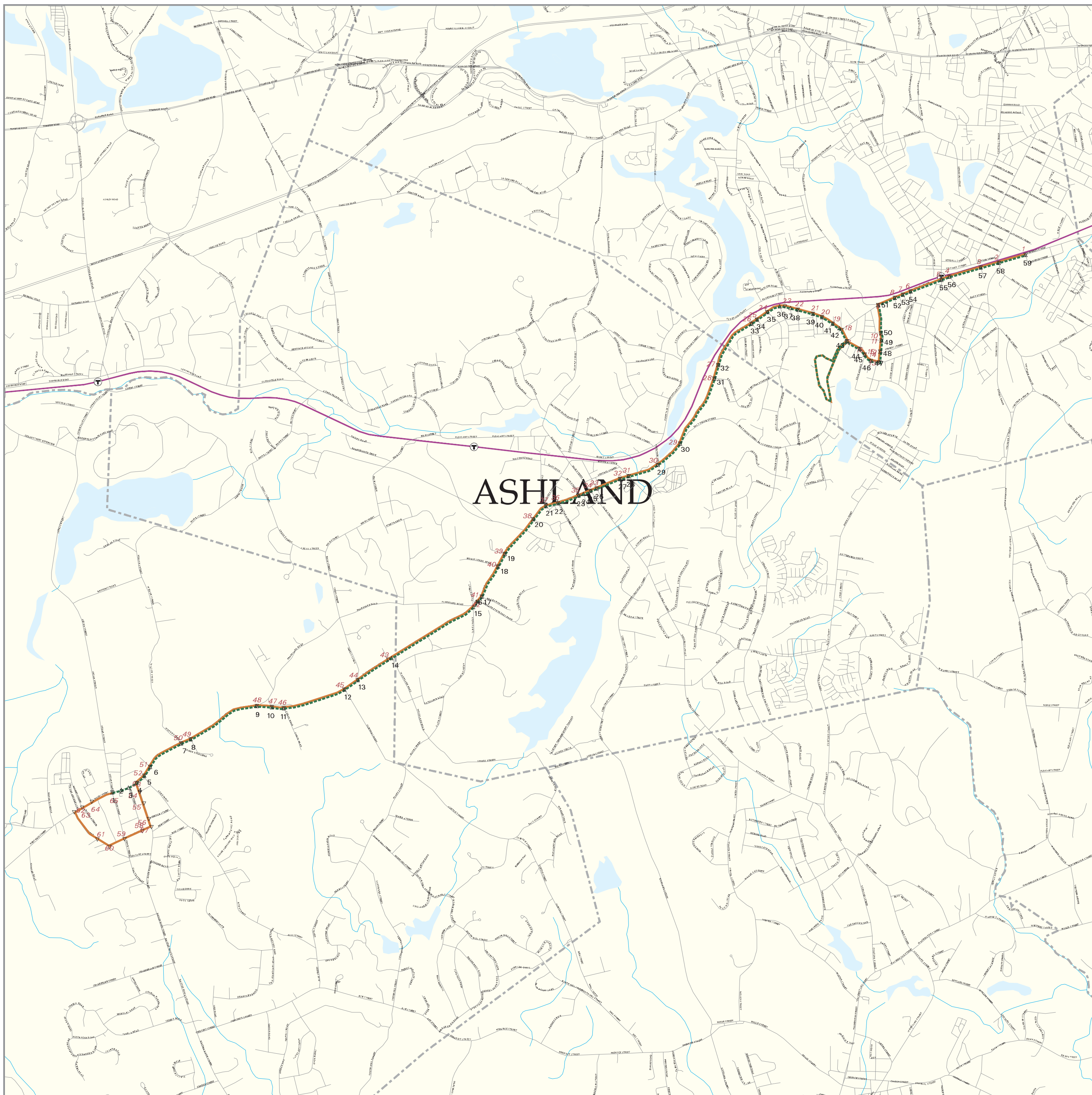
SEQ	MEASURE	STREET	CROSS STREET
1	0.00000	WAVERLEY STREET	COOLIDGE STREET
2	0.18110	WAVERLEY STREET	BISHOP STREET
3	0.30299	WAVERLEY STREET	MARBLE STREET
4	0.51564	WAVERLEY STREET	SOUTH STREET
5	0.57159	WAVERLEY STREET	CONCORD STREET
6	0.78638	WAVERLEY STREET	CEDAR STREET
7	0.83991	WAVERLEY STREET	CASBY COURT
8	0.89698	WAVERLEY STREET	WAVERLEY COURT
9	1.01438	WAVERLEY STREET	FOUNTAIN STREET
10	1.19891	MELLEN STREET	COBURN STREET
11	1.24705	MELLEN STREET	CLIFFORD STREET
12	1.32049	MELLEN STREET	CYPRESS STREET
13	1.39017	MELLEN STREET	WINTHROP STREET
14	1.44822	WINTHROP STREET	WINTHROP TERRACE
15	1.50587	WINTHROP STREET	COVE AVENUE
16	1.53636	WINTHROP STREET	BRIDGES STREET EXTENSIO
17	1.65190	WINTHROP STREET	BETHANY ROAD
18	2.75844	WINTHROP STREET	CONANT ROAD
19	2.82832	WAVERLEY STREET	RHUBENA STREET
20	2.91039	WAVERLEY STREET	WILSON AVENUE
21	2.97461	WAVERLEY STREET	DAYTONA AVENUE
22	3.07617	WAVERLEY STREET	PALMETTO AVENUE
23	3.16220	WAVERLEY STREET	KIMBER STREET
24	3.27874	WAVERLEY STREET	WILSON AVENUE
25	3.36991	WAVERLEY STREET	PERKINS AVENUE
26	3.41510	WAVERLEY STREET	LIBERTY STREET
27	3.77490	WAVERLEY STREET	MARBLE LANE
28	4.05149	WAVERLEY STREET	ROBERTS ROAD
29	4.35019	WAVERLEY STREET	UNION STREET
30	4.55185	UNION STREET	FOUNTAIN STREET
31	4.75704	UNION STREET	HOMER AVENUE
32	4.81566	UNION STREET	COLUMBUS AVENUE
33	4.97994	UNION STREET	ALDEN STREET
34	5.02332	UNION STREET	MAIN STREET
35	5.10702	UNION STREET	ESTY STREET
36	5.25061	UNION STREET	METROPOLITAN AVENUE
37	5.33036	UNION STREET	STONE AVENUE
38	5.45112	WEST UNION STREET	SCHOOL ROAD
39	5.74333	WEST UNION STREET	INDIAN SPRING ROAD
40	5.89717	WEST UNION STREET	EDGEMOND DRIVE
41	6.06015	WEST UNION STREET	FRANKLAND ROAD
42	6.11814	WEST UNION STREET	LORGAN ROAD
43	6.80071	EAST MAIN STREET	CROSS STREET
44	7.03901	EAST MAIN STREET	CLINTON STREET
45	7.14545	EAST MAIN STREET	CURTIS ROAD
46	7.56135	EAST MAIN STREET	PEACH STREET
47	7.63882	EAST MAIN STREET	FRANKLAND ROAD
48	7.73808	EAST MAIN STREET	PRESTWICK DRIVE
49	8.23019	EAST MAIN STREET	WILSON STREET
50	8.29685	EAST MAIN STREET	RAY STREET
51	8.55788	EAST MAIN STREET	ASH STREET
52	8.62707	EAST MAIN STREET	HAYDEN ROWE STREET
53	8.69576	MAIN STREET	PARK STREET
54	8.75846	HAYDEN ROWE STREET	CHURCH PLACE
55	8.83819	HAYDEN ROWE STREET	FENTON STREET
56	8.94351	HAYDEN ROWE STREET	MAPLE STREET
57	9.08812	HAYDEN ROWE STREET	CHURCH STREET
58	9.06314	MAPLE STREET	GROVE STREET
59	9.19032	MAPLE STREET	PLEASANT STREET
60	9.30180	MAPLE STREET	NEBRASKA STREET
61	9.39473	PLEASANT STREET	MAIN STREET
62	9.63291	PLEASANT STREET	MARSHALL AVENUE
63	9.69315	MAIN STREET	SUMMER STREET
64	9.76557	MAIN STREET	GROVE STREET
65	9.91291	MAIN STREET	

Route 3005 Inbound Path

Starting at MAIN STREET
 Travel east for 0.186 miles, go straight onto EAST MAIN STREET
 Travel northeast for 1.937 miles, go straight onto WEST UNION STREET
 Travel northeast for 1.414 miles, go straight onto UNION STREET
 Travel northeast for 0.989 miles, go straight onto WAVERLEY STREET
 Travel northeast for 0.701 miles, go straight onto WINTHROP STREET
 Travel east for 0.872 miles, go straight onto BETHANY ROAD
 Travel southeast for 0.101 miles, turn right onto BETHANY ROAD
 Travel southwest for 0.167 miles, turn right onto BETHANY ROAD
 Travel south for 0.430 miles, turn left onto WINTHROP STREET
 Travel north for 0.427 miles, turn right onto WINTHROP STREET
 Travel southeast for 0.262 miles, turn left onto MELLEN STREET
 Travel north for 0.376 miles, turn right onto WAVERLEY STREET
 Travel east for 1.014 miles, end of path
 Total path length is 8.867 miles

Route 3005 Outbound Path

Starting at WAVERLEY STREET
 Travel west for 1.014 miles, turn left onto MELLEN STREET
 Travel south for 0.376 miles, turn right onto WINTHROP STREET
 Travel southwest for 0.167 miles, turn right onto BETHANY ROAD
 Travel south for 0.430 miles, turn left onto BETHANY ROAD
 Travel north for 0.427 miles, turn left onto WINTHROP STREET
 Travel east for 0.872 miles, go straight onto WAVERLEY STREET
 Travel southwest for 0.701 miles, go straight onto UNION STREET
 Travel southwest for 0.980 miles, go straight onto WEST UNION STREET
 Travel southwest for 1.414 miles, go straight onto EAST MAIN STREET
 Travel southwest for 0.987 miles, go straight onto MAIN STREET
 Travel southwest for 0.014 miles, turn left onto HAYDEN ROWE STREET
 Travel south for 0.302 miles, turn right onto MAPLE STREET
 Travel southwest for 0.104 miles, turn right onto PLEASANT STREET
 Travel northeast for 0.331 miles, turn right onto MAIN STREET
 Travel northeast for 0.250 miles, end of path
 Total path length is 9.913 miles



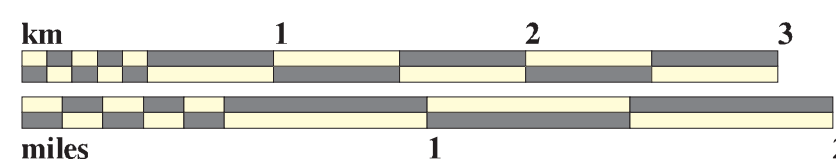
Legend

- streams
- orange line
- town boundaries
- silver line
- roads
- commuter rail
- inbound bus routes
- other rail
- outbound bus routes
- inbound bus stops
- outbound bus stops
- green line
- blue line
- transit / rail stations

08/28/08

Scale 1:30000

1 cm = 0.3 km



1 inch = 0.47 miles

CTPS

Central Transportation Planning Staff

10 Park Plaza, Suite 2150
 Boston, MA 02116
 (617) 973-7100 ctps@ctps.org



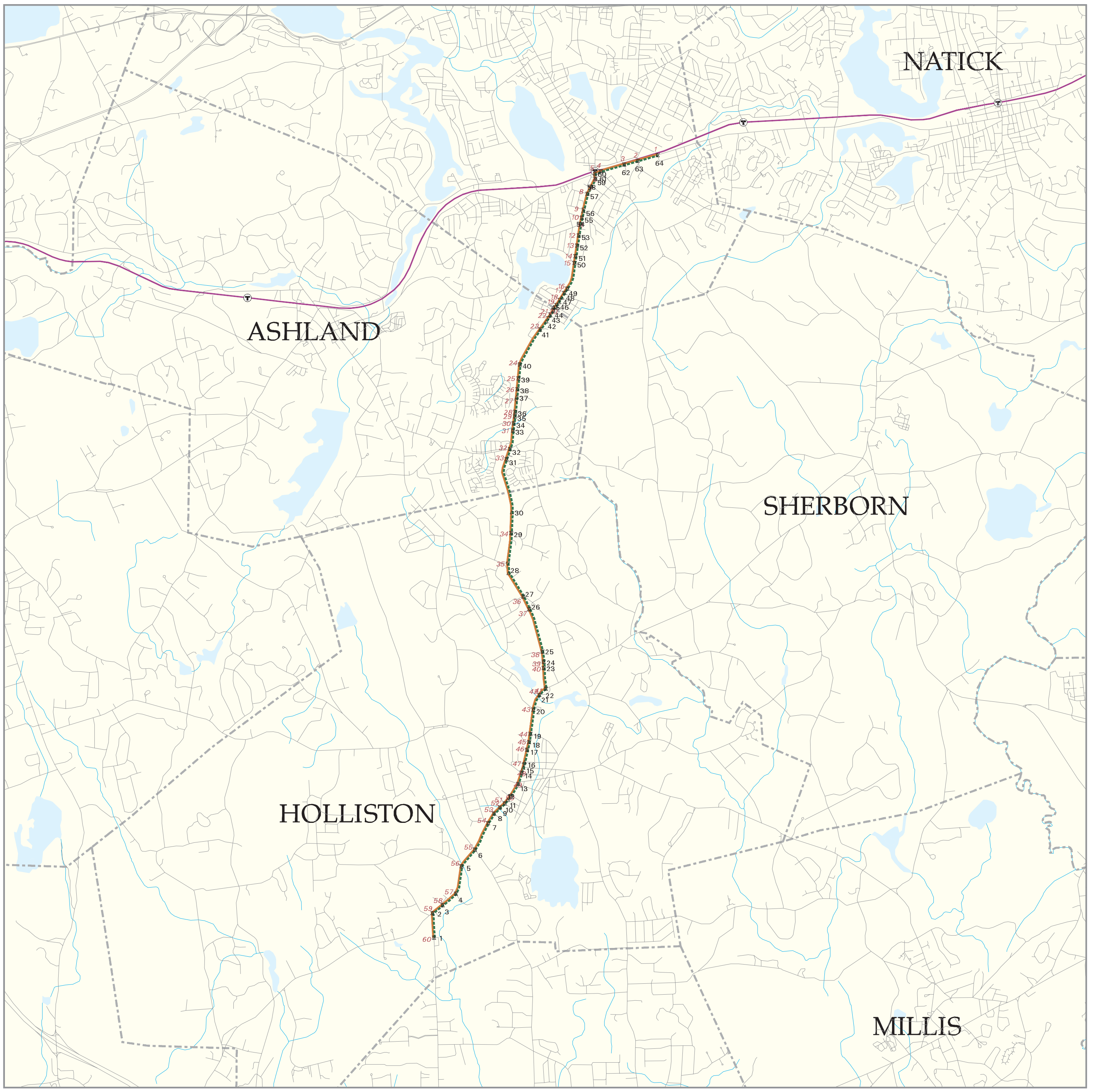
Route 3006

MWRTA Route 6 - Mission Springs

Route 3006 Inbound Stops			Route 3006 Outbound Stops		
SEQ	MEASURE	CROSS STREET	SEQ	MEASURE	CROSS STREET
1	0.00050	Mission Springs	1	0.00000	WAVERLEY STREET
2	0.21571	SUMMER STREET	2	0.18110	WAVERLEY STREET
3	0.32733	WASHINGTON PATH	3	0.30293	WAVERLEY STREET
4	0.48073	WASHINGTON STREET	4	0.51594	WAVERLEY STREET
5	0.72941	WASHINGTON STREET	5	0.57159	WAVERLEY STREET
6	0.91632	WASHINGTON STREET	6	0.61458	HOLLIS STREET
7	1.17518	WASHINGTON STREET	7	0.70603	HOLLIS STREET
8	1.27451	WASHINGTON STREET	8	0.76557	HOLLIS STREET
9	1.34866	WASHINGTON STREET	9	0.90744	HOLLIS STREET
10	1.40150	WASHINGTON STREET	10	0.97931	HOLLIS STREET
11	1.44340	WASHINGTON STREET	11	1.04266	HOLLIS STREET
12	1.49333	WASHINGTON STREET	12	1.13699	HOLLIS STREET
13	1.61054	WASHINGTON STREET	13	1.22752	HOLLIS STREET
14	1.71308	WASHINGTON STREET	14	1.32135	HOLLIS STREET
15	1.76141	WASHINGTON STREET	15	1.38128	HOLLIS STREET
16	1.80952	WASHINGTON STREET	16	1.61847	HOLLIS STREET
17	1.91940	WASHINGTON STREET	17	1.66392	HOLLIS STREET
18	1.98889	WASHINGTON STREET	18	1.73615	HOLLIS STREET
19	2.06121	WASHINGTON STREET	19	1.78800	HOLLIS STREET
20	2.27540	WASHINGTON STREET	20	1.84610	POUND STREET
21	2.41682	WASHINGTON STREET	21	1.88534	POUND STREET
22	2.49653	WASHINGTON STREET	22	1.92445	POUND STREET
23	2.67809	CONCORD STREET	23	2.04500	Market Basket Pond Street
24	2.73320	CONCORD STREET	24	2.40244	POUND STREET
25	2.82242	CONCORD STREET	25	2.52386	POUND STREET
26	3.21141	CONCORD STREET	26	2.61878	POUND STREET
27	3.35845	CONCORD STREET	27	2.72000	POUND STREET
28	3.57744	CONCORD STREET	28	2.81903	POUND STREET
29	3.92832	CONCORD STREET	29	2.85753	POUND STREET
30	4.11200	CONCORD STREET	30	2.92068	POUND STREET
31	4.59166	POUND STREET	31	2.98325	POUND STREET
32	4.68596	POUND STREET	32	3.14759	POUND STREET
33	4.95051	POUND STREET	33	3.24220	POUND STREET
34	4.91318	POUND STREET	34	3.90554	CONCORD STREET
35	4.97633	POUND STREET	35	4.17528	CONCORD STREET
36	5.01483	POUND STREET	36	4.49820	CONCORD STREET
37	5.14976	POUND STREET	37	4.62245	CONCORD STREET
38	5.21508	POUND STREET	38	5.01144	CONCORD STREET
39	5.31000	POUND STREET	39	5.10066	CONCORD STREET
40	5.43142	POUND STREET	40	5.15577	CONCORD STREET
41	5.78400	POUND STREET	41	5.33733	CONCORD STREET
42	5.87500	POUND STREET	42	5.41704	WASHINGTON STREET
43	5.93759	POUND STREET	43	5.55846	WASHINGTON STREET
44	5.98776	POUND STREET	44	5.77265	WASHINGTON STREET
45	6.03066	HOLLIS STREET	45	5.84497	WASHINGTON STREET
46	6.07726	HOLLIS STREET	46	5.91446	WASHINGTON STREET
47	6.12419	HOLLIS STREET	47	6.04500	WASHINGTON STREET
48	6.16993	HOLLIS STREET	48	6.12078	WASHINGTON STREET
49	6.21539	HOLLIS STREET	49	6.22332	WASHINGTON STREET
50	6.45258	HOLLIS STREET	50	6.35450	WASHINGTON STREET
51	6.51251	HOLLIS STREET	51	6.43236	WASHINGTON STREET
52	6.60654	HOLLIS STREET	52	6.48520	WASHINGTON STREET
53	6.69687	HOLLIS STREET	53	6.55975	WASHINGTON STREET
54	6.80435	HOLLIS STREET	54	6.65868	WASHINGTON STREET
55	6.85455	HOLLIS STREET	55	6.91754	WASHINGTON STREET
56	6.91474	HOLLIS STREET	56	7.10445	WASHINGTON STREET
57	7.06828	HOLLIS STREET	57	7.35313	WASHINGTON STREET
58	7.14479	HOLLIS STREET	58	7.50653	WASHINGTON STREET
59	7.21928	HOLLIS STREET	59	7.61815	WASHINGTON STREET
60	7.26226	HOLLIS STREET	60	7.83350	Mission Springs
61	7.31792	WAVERLEY STREET			
62	7.53093	WAVERLEY STREET			
63	7.65276	WAVERLEY STREET			
64	7.83387	WAVERLEY STREET			

Route 3006 Inbound Path
 Starting at SUMMER STREET
 Travel north for 0.216 miles, turn right onto WASHINGTON STREET
 Travel north for 2.281 miles, turn left onto CONCORD STREET
 Travel north for 1.792 miles, go straight onto POND STREET
 Travel north for 1.720 miles, go straight onto HOLLIS STREET
 Travel north for 1.253 miles, turn right onto WAVERLEY STREET
 Travel east for 0.572 miles, End of path
 Total path length is 7.834 miles

Route 3006 Outbound Path
 Starting at WAVERLEY STREET
 Travel west for 0.572 miles, turn left onto HOLLIS STREET
 Travel south for 1.253 miles, go straight onto POND STREET
 Travel south for 1.720 miles, go straight onto CONCORD STREET
 Travel south for 1.792 miles, turn right onto WASHINGTON STREET
 Travel southwest for 2.281 miles, turn left onto SUMMER STREET
 Total path length is 7.834 miles



Legend

- streams
- town boundaries
- roads
- inbound bus routes
- outbound bus routes
- red line
- green line
- blue line
- orange line
- silver line
- commuter rail
- other rail
- inbound bus stops
- outbound bus stops
- transit / rail stations

08/28/08

Scale 1:40000
 1 cm = 0.4 km

km 2 4

miles 1 2 3

1 inch = 0.63 miles

CTPS
 Central Transportation Planning Staff
 10 Park Plaza, Suite 2150
 Boston, MA 02116
 (617) 973-7100 ctps@ctps.org

Route 3006.1

Route 6.1 - Milford (Peak)

Route 3006.1 Inbound Stops		Route 3006.1 Outbound Stops	
SRQ	MEASURE STREET	SRQ	MEASURE STREET
1	0.00000 SCHOOL STREET	1	0.00000 WATERLEY STREET
2	0.04624 MAIN STREET	2	0.18110 WATERLEY STREET
3	0.12463 MAIN STREET	3	0.30099 WATERLEY STREET
4	0.18645 MAIN STREET	4	0.41524 WATERLEY STREET
5	0.23385 MAIN STREET	5	0.57359 WATERLEY STREET
6	0.33395 MAIN STREET	6	0.61190 WATERLEY STREET
7	0.47395 EAST MAIN STREET	7	0.70693 HOLLIS STREET
8	0.53795 EAST MAIN STREET	8	0.76539 HOLLIS STREET
9	0.63487 EAST MAIN STREET	9	0.80744 HOLLIS STREET
10	0.69939 EAST MAIN STREET	10	0.97933 HOLLIS STREET
11	0.74378 EAST MAIN STREET	11	1.04264 HOLLIS STREET
12	0.79492 EAST MAIN STREET	12	1.13699 HOLLIS STREET
13	0.85384 EAST MAIN STREET	13	1.25524 HOLLIS STREET
14	0.90638 EAST MAIN STREET	14	1.32355 HOLLIS STREET
15	0.94643 EAST MAIN STREET	15	1.39124 HOLLIS STREET
16	1.04055 EAST MAIN STREET	16	1.61847 HOLLIS STREET
17	1.19633 MEDWAY ROAD	17	1.66392 HOLLIS STREET
18	1.45487 MEDWAY ROAD	18	1.79353 HOLLIS STREET
19	1.51734 MEDWAY ROAD	19	1.78800 HOLLIS STREET
20	1.57524 MEDWAY ROAD	20	1.84650 POND STREET
21	1.62133 MEDWAY ROAD	21	1.88554 POND STREET
22	2.00000 E-Mait / La Quinta	22	1.92465 POND STREET
23	2.88800 East Main Street	23	2.00000 POND STREET
24	3.18500 East Main Street	24	2.40744 POND STREET
25	3.27279 EAST MAIN STREET	25	2.61874 POND STREET
26	3.32784 EAST MAIN STREET	26	2.72000 POND STREET
27	3.37719 EAST MAIN STREET	27	2.81793 POND STREET
28	3.42813 WASHINGTON STREET	28	2.85753 POND STREET
29	3.52354 WASHINGTON STREET	29	2.92000 POND STREET
30	3.62162 WASHINGTON STREET	30	2.98825 POND STREET
31	4.13305 WASHINGTON Street	31	3.14700 POND STREET
32	4.20262 WASHINGTON STREET	32	3.24220 POND STREET
33	4.50333 WASHINGTON STREET	33	3.30554 CONCORD STREET
34	4.80199 WASHINGTON STREET	34	4.37424 CONCORD STREET
35	5.13441 WASHINGTON STREET	35	4.49920 CONCORD STREET
36	5.64455 WASHINGTON STREET	36	4.57424 CONCORD STREET
37	5.76079 WASHINGTON STREET	37	5.01144 CONCORD STREET
38	5.93132 WASHINGTON STREET	38	5.10000 CONCORD STREET
39	6.16488 WASHINGTON STREET	39	5.15379 CONCORD STREET
40	6.34971 WASHINGTON STREET	40	5.33733 CONCORD STREET
41	6.60857 WASHINGTON STREET	41	5.35844 WASHINGTON STREET
42	6.70759 WASHINGTON STREET	42	5.77263 WASHINGTON STREET
43	6.78203 WASHINGTON STREET	43	5.84639 WASHINGTON STREET
44	6.83489 WASHINGTON STREET	44	5.91444 WASHINGTON STREET
45	6.87492 WASHINGTON STREET	45	6.12074 WASHINGTON STREET
46	6.92472 WASHINGTON STREET	46	6.22332 WASHINGTON STREET
47	7.04393 WASHINGTON STREET	47	6.35450 WASHINGTON STREET
48	7.14647 WASHINGTON STREET	48	6.48320 WASHINGTON STREET
49	7.19481 WASHINGTON STREET	49	6.55979 WASHINGTON STREET
50	7.24033 WASHINGTON STREET	50	6.58948 WASHINGTON STREET
51	7.31579 WASHINGTON STREET	51	6.91754 WASHINGTON STREET
52	7.42224 WASHINGTON STREET	52	7.10443 WASHINGTON STREET
53	7.49468 WASHINGTON STREET	53	7.35133 WASHINGTON STREET
54	7.70879 WASHINGTON STREET	54	7.50653 WASHINGTON STREET
55	7.81023 WASHINGTON STREET	55	7.61815 WASHINGTON STREET
56	7.92192 WASHINGTON STREET	56	8.12130 WASHINGTON STREET
57	8.12144 CONCORD STREET	57	8.22332 WASHINGTON STREET
58	8.16459 CONCORD STREET	58	8.76192 WASHINGTON STREET
59	8.25481 CONCORD STREET	59	9.15109 WASHINGTON Street
60	8.44482 CONCORD STREET	60	9.24663 WASHINGTON STREET
61	8.76905 CONCORD STREET	61	9.45469 WASHINGTON STREET
62	9.03983 CONCORD STREET	62	9.89306 WASHINGTON STREET
63	9.36173 CONCORD STREET	63	9.89015 EAST MAIN STREET
64	9.54508 CONCORD Street	64	9.93942 EAST MAIN STREET
65	10.02104 POND STREET	65	9.99346 EAST MAIN STREET
66	10.11933 POND STREET	66	10.08200 East Main Street
67	10.28408 POND STREET	67	10.38000 East Main Street
68	10.34657 POND STREET	68	10.47182 EAST MAIN STREET
69	10.40974 POND STREET	69	11.34020 BEAVER STREET
70	10.48922 POND STREET	70	11.67379 MEDWAY ROAD
71	10.58835 POND STREET	71	11.80482 MEDWAY ROAD
72	10.64847 POND STREET	72	12.07920 MEDWAY ROAD
73	10.74339 POND STREET	73	12.22670 MEDWAY ROAD
74	10.86482 POND STREET	74	12.32085 EAST MAIN STREET
75	11.21800 POND Street	75	12.38860 EAST MAIN STREET
76	11.30405 POND STREET	76	12.42276 EAST MAIN STREET
77	11.37039 POND STREET	77	12.47233 EAST MAIN STREET
78	11.42135 POND STREET	78	12.52555 EAST MAIN STREET
79	11.46405 HOLLIS STREET	79	12.56784 EAST MAIN STREET
80	11.51965 HOLLIS STREET	80	12.62858 EAST MAIN STREET
81	11.53759 HOLLIS STREET	81	12.66605 EAST MAIN STREET
82	11.60333 HOLLIS STREET	82	12.76232 EAST MAIN STREET
83	11.64874 HOLLIS STREET	83	12.79330 EAST MAIN STREET
84	11.88937 HOLLIS STREET	84	12.76232 EAST MAIN STREET
85	11.94199 HOLLIS STREET	85	13.03140 MAIN STREET
86	12.05999 HOLLIS STREET	86	13.08674 MAIN STREET
87	12.13924 HOLLIS STREET	87	13.11716 MAIN STREET
88	12.23774 HOLLIS STREET	88	13.17615 MAIN STREET
89	12.28784 HOLLIS STREET	89	13.21470 SPRUCE STREET
90	12.34813 HOLLIS STREET	90	13.25747 SPRUCE STREET
91	12.50104 HOLLIS STREET	91	13.31163 SCHOOL STREET
92	12.57818 HOLLIS STREET	92	
93	12.65267 HOLLIS STREET		
94	12.69444 HOLLIS STREET		
95	12.75132 WAYERLEY STREET		
96	12.96032 WAYERLEY STREET		
97	13.08615 WAYERLEY STREET		
98	13.24724 WAYERLEY STREET		
99			

Route 3006.1 Inbound Path		Route 3006.1 Outbound Path	
Starting at MAIN STREET	Starting at WATERLEY STREET	Travel north for 0.361 miles, go straight onto EAST MAIN STREET	Travel west for 0.572 miles, turn left onto HOLLIS STREET
Travel north for 0.640 miles, go straight onto MEDWAY ROAD	Travel south for 1.353 miles, go straight onto POND STREET	Travel east for 0.493 miles, turn left onto BEAVER STREET	Travel south for 1.792 miles, go straight onto CONCORD STREET
Travel north for 0.472 miles, turn right onto EAST MAIN STREET	Travel south for 1.792 miles, turn right onto WASHINGTON STREET	Travel north for 1.004 miles, go straight onto WASHINGTON STREET	Travel south for 0.234 miles, turn left onto SCHOOL STREET
Travel north for 1.192 miles, go straight onto POND STREET	Travel south for 0.640 miles, go straight onto MAIN STREET	Travel north for 1.192 miles, go straight onto WASHINGTON STREET	Travel west for 0.081 miles, turn left onto SCHOOL STREET
Travel north for 1.192 miles, go straight onto WASHINGTON STREET	Travel south for 0.234 miles, turn left onto SCHOOL STREET	Travel north for 1.233 miles, turn right onto WAYERLEY STREET	Travel west for 0.234 miles, end of path
Travel east for 0.572 miles, end of path	Travel south for 0.234 miles, end of path	Total path length is 13.267 miles	Total path length is 13.312 miles

Legend

- streams
- town boundaries
- roads
- inbound bus routes
- outbound bus routes
- green line
- blue line
- orange line
- silver line
- commuter rail
- other rail
- inbound bus stops
- outbound bus stops
- transit / rail stations

08/28/08

Scale 1:50000
1 cm = 0.5 km

1 inch = 0.79 miles

CTPS
Central Transportation Planning Staff

10 Park Plaza, Suite 2150
Boston, MA 02116
(617) 973-7100 ctps@ctps.org

