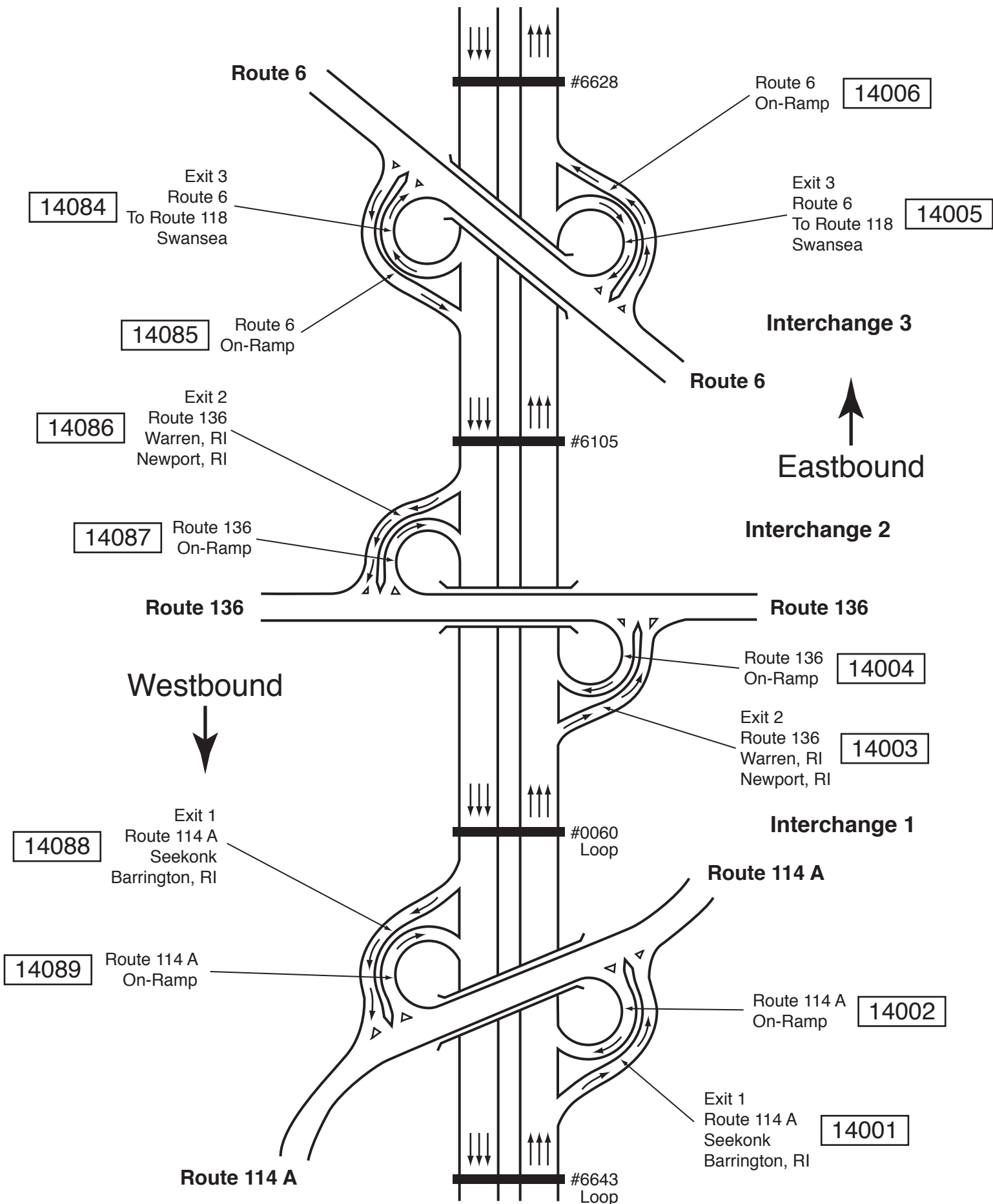


**I-195**

# I-195: Rhode Island State Line to I-495, Wareham

Page 1 of 8

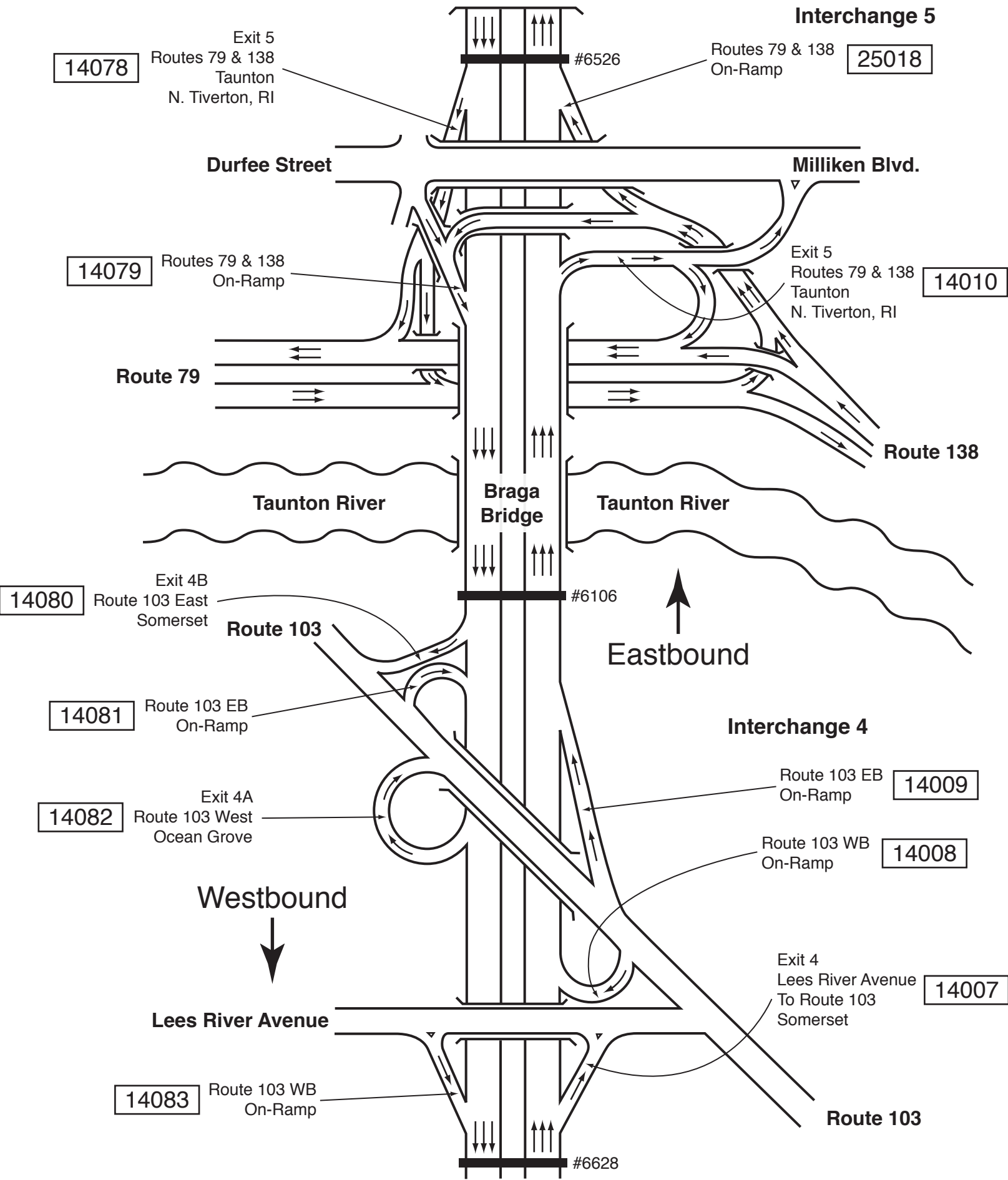
## Route 114 A—Route 136—Route 6: Seekonk—Swansea



# I-195: Rhode Island State Line to I-495, Wareham

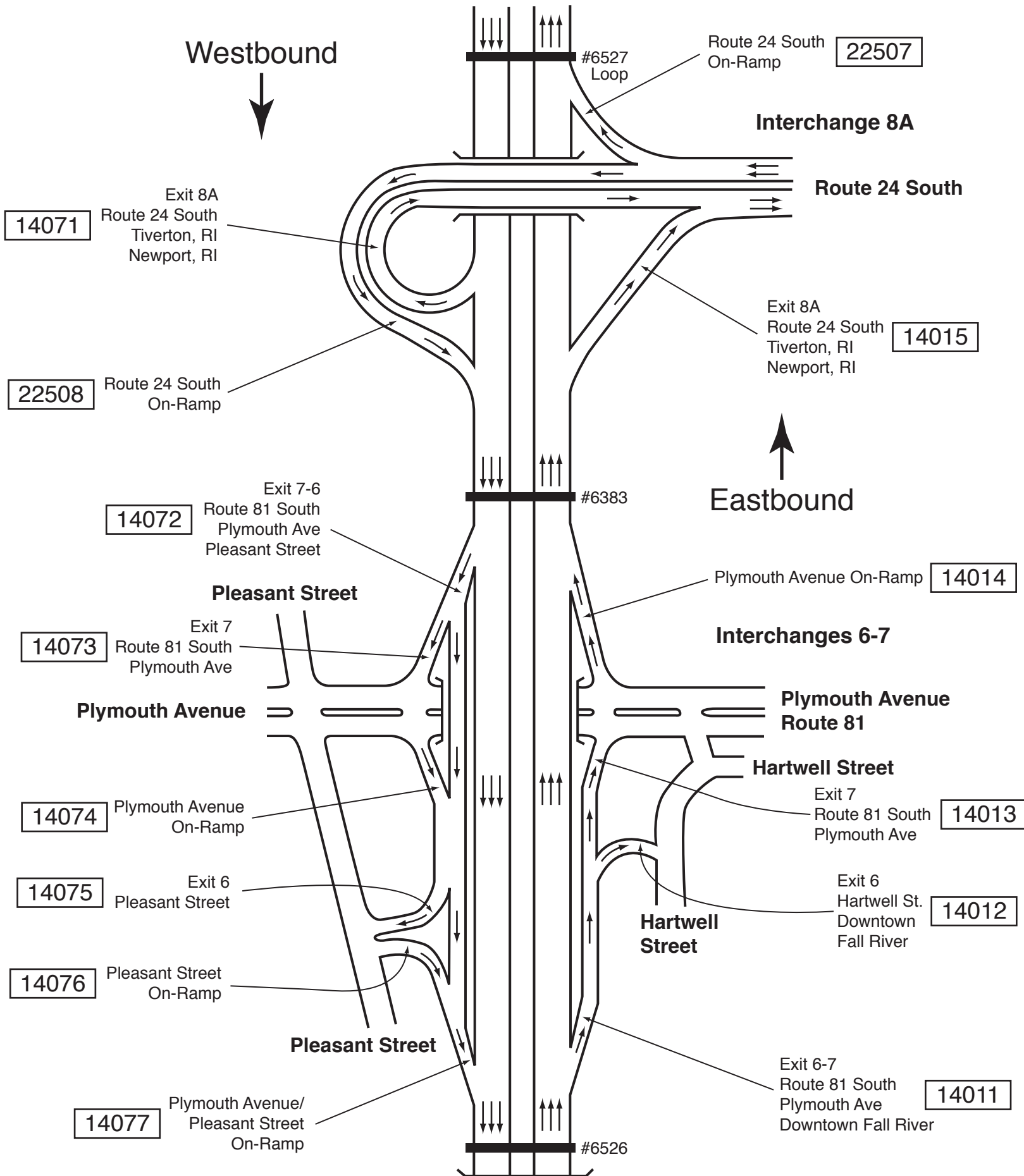
Page 2 of 8

## Route 103—Route 79—Route 138: Somerset—Fall River

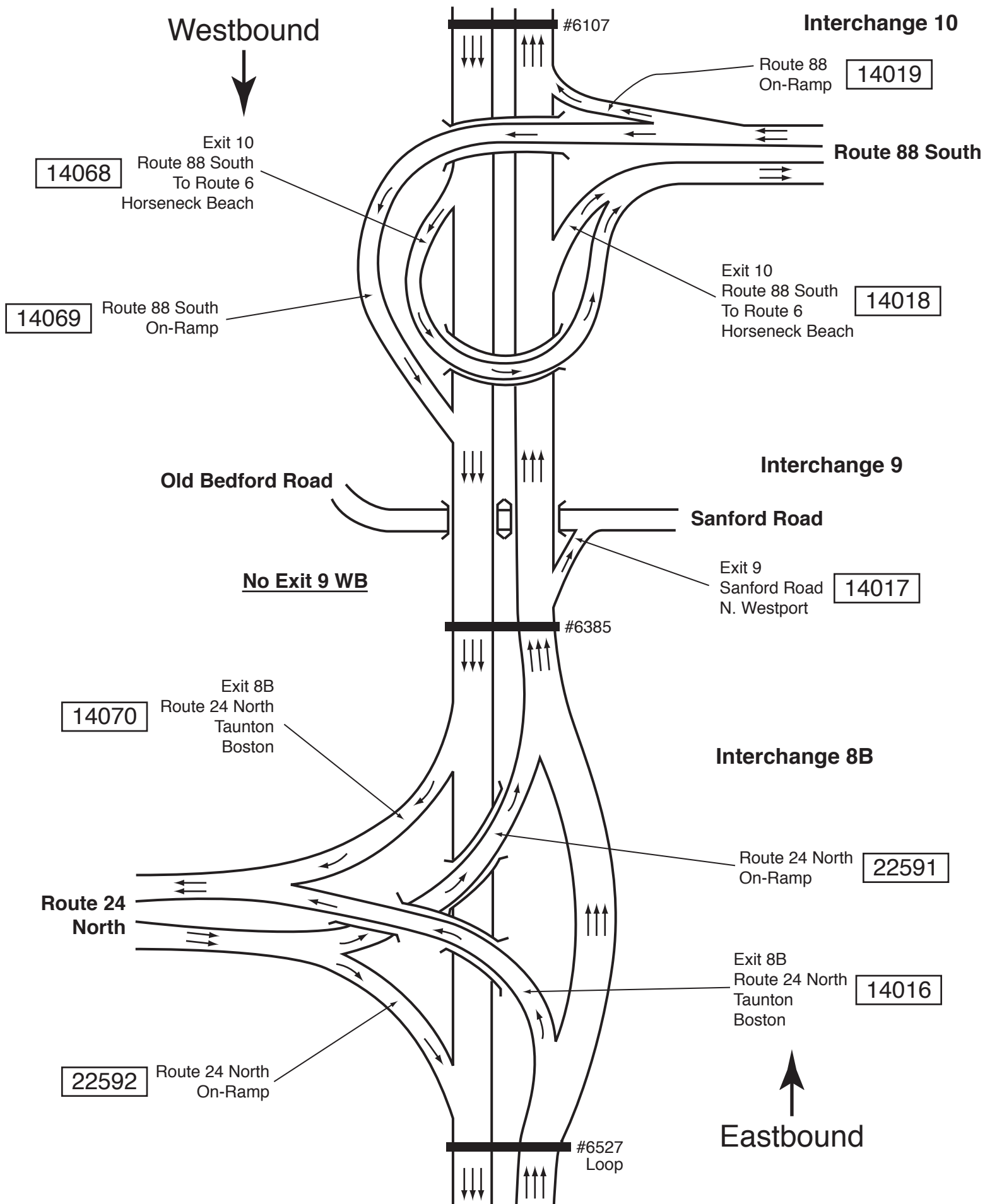


# I-195: Rhode Island State Line to I-495, Wareham Page 3 of 8

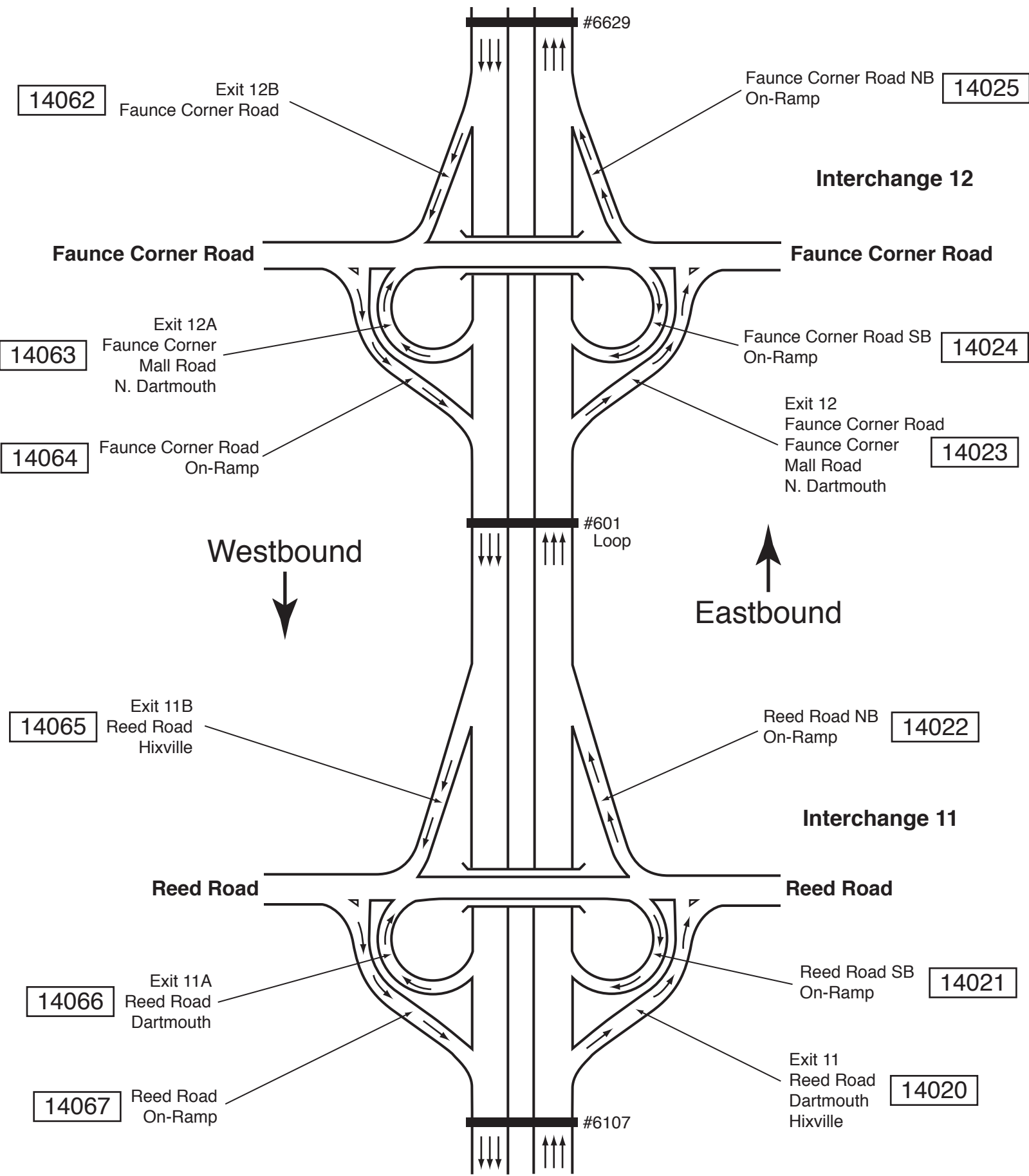
## Downtown Fall River—Plymouth Avenue—Route 24 South



**I-195: Rhode Island State Line to I-495, Wareham** Page 4 of 8  
**Route 24 North—Sanford Road—Route 88 South: Fall River—Westport**

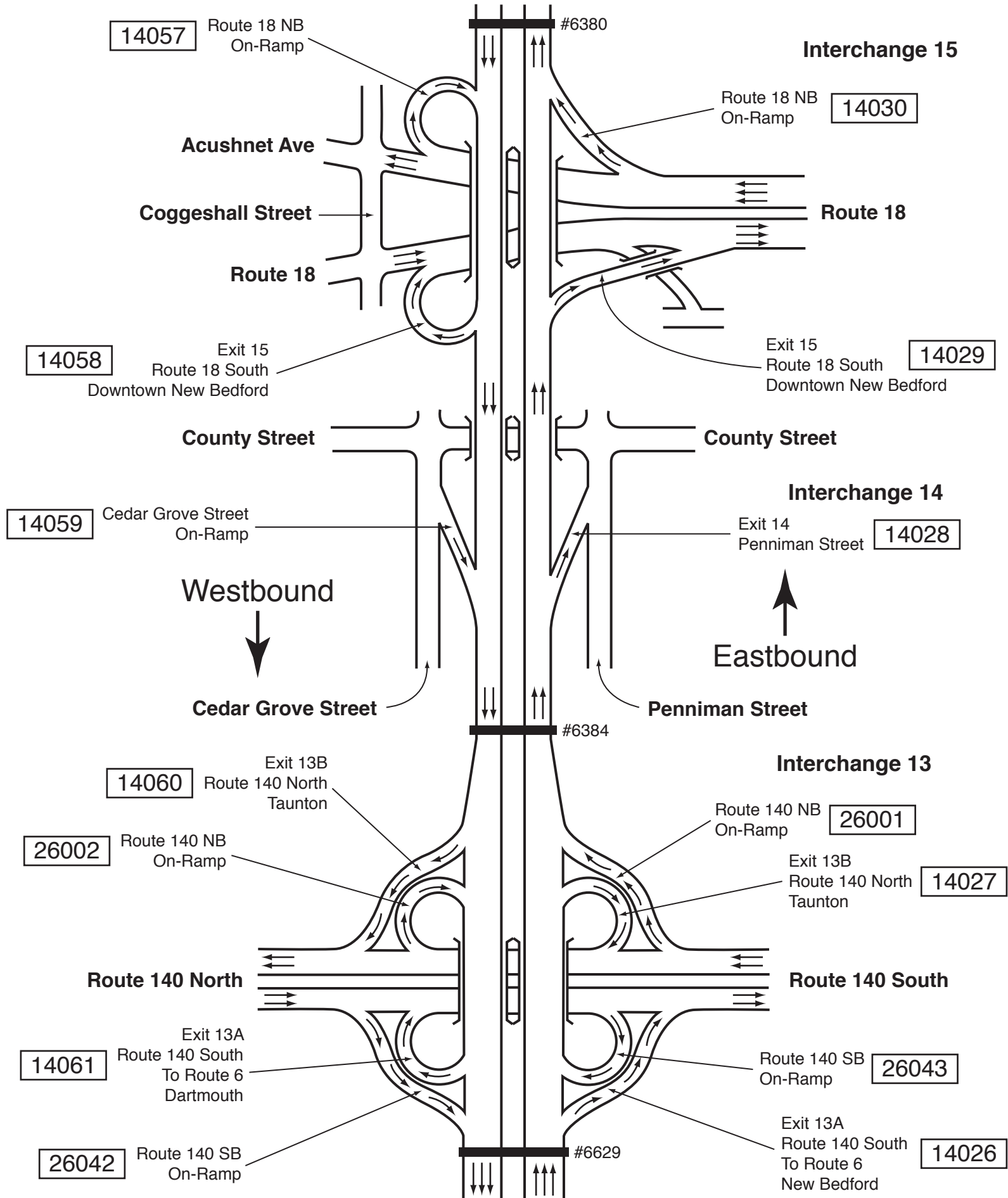


**I-195: Rhode Island State Line to I-495, Wareham** Page 5 of 8  
**Reed Road—Faunce Corner Road: Dartmouth**



# I-195: Rhode Island State Line to I-495, Wareham

## Route 140—Penniman Street/Cedar Grove Street—Route 18: New Bedford



14057

Route 18 NB  
On-Ramp

#6380

Interchange 15

14030

Route 18 NB  
On-Ramp

Acushnet Ave

Coggeshall Street

Route 18

Route 18

14058

Exit 15  
Route 18 South  
Downtown New Bedford

14029

Exit 15  
Route 18 South  
Downtown New Bedford

County Street

County Street

Interchange 14

14059

Cedar Grove Street  
On-Ramp

Exit 14  
Penniman Street

14028

Westbound

Eastbound

Cedar Grove Street

Penniman Street

#6384

Interchange 13

14060

Exit 13B  
Route 140 North  
Taunton

26001

Route 140 NB  
On-Ramp

26002

Route 140 NB  
On-Ramp

Exit 13B  
Route 140 North  
Taunton

14027

Route 140 North

Route 140 South

14061

Exit 13A  
Route 140 South  
To Route 6  
Dartmouth

Route 140 SB  
On-Ramp

26043

26042

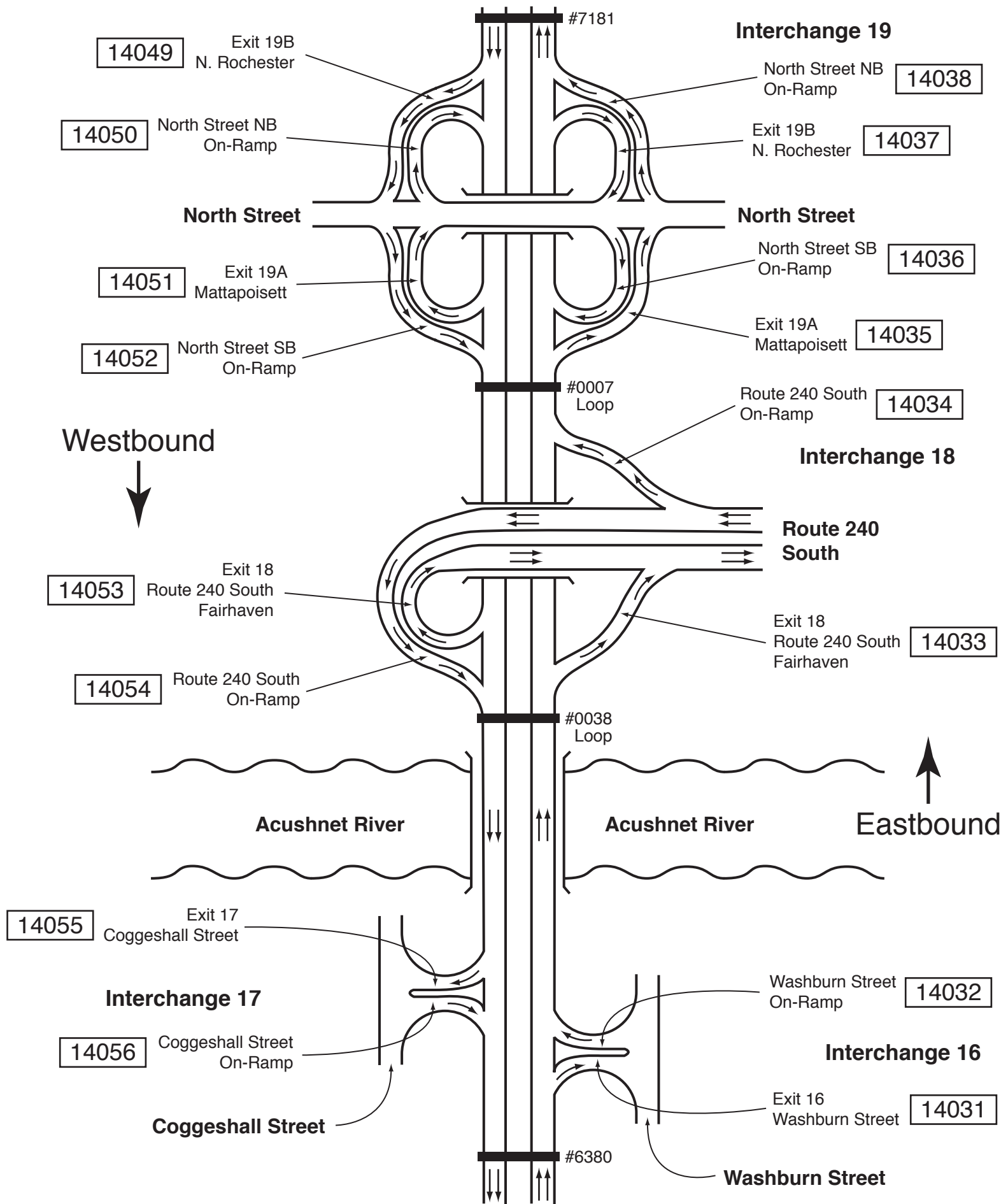
Route 140 SB  
On-Ramp

Exit 13A  
Route 140 South  
To Route 6  
New Bedford

14026

#6629

**I-195: Rhode Island State Line to I-495, Wareham** Page 7 of 8  
**Washburn Street/Coggeshall Street—Route 240 South—North Street**  
**New Bedford—Fairhaven—Mattapoisett**





**I-195: Rhode Island State Line to I-495, Wareham** Page 8 of 8  
**Route 105—Route 28—I-495/Route 25: Marion—Wareham**

