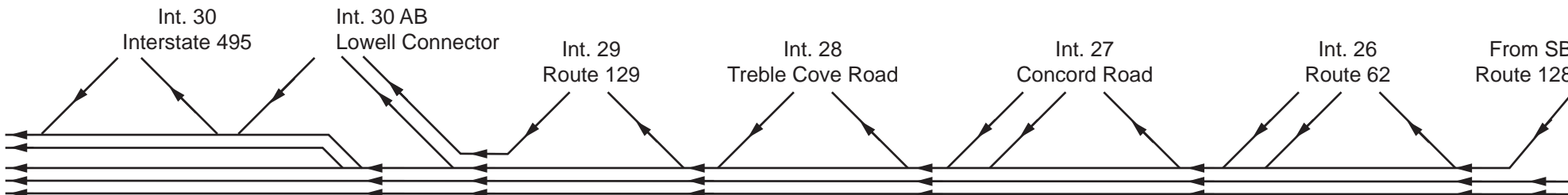


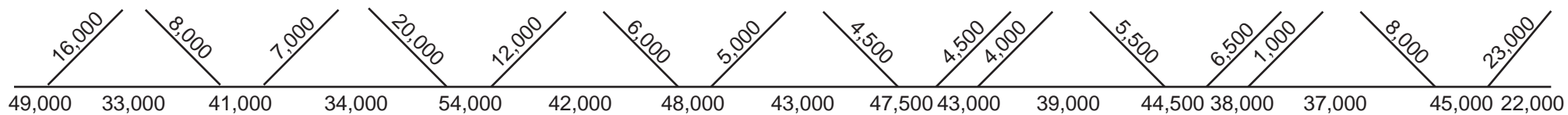
Route 3 North
Between I-95 / Route 128, Burlington, and the New Hampshire State Line

Route 3 Northbound: I-95 / Route 128, Burlington to I-495, Chelmsford

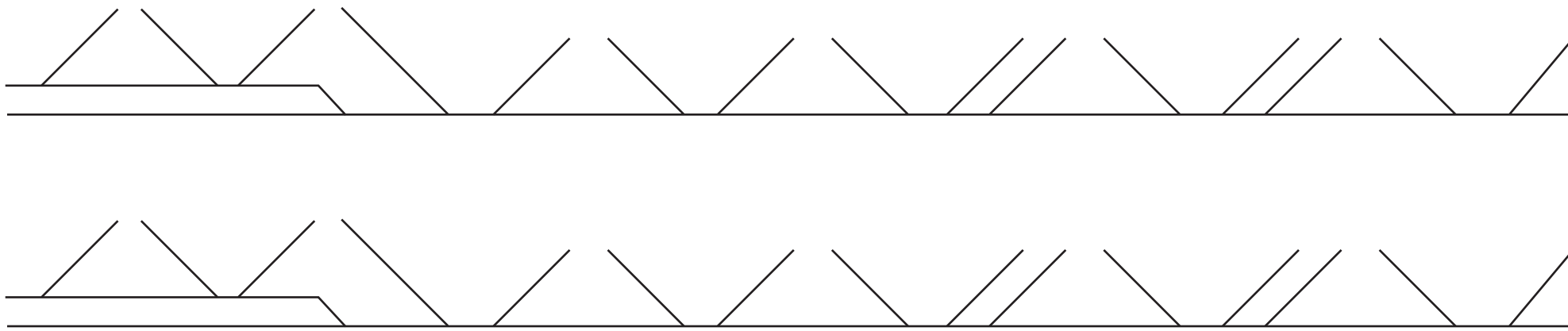
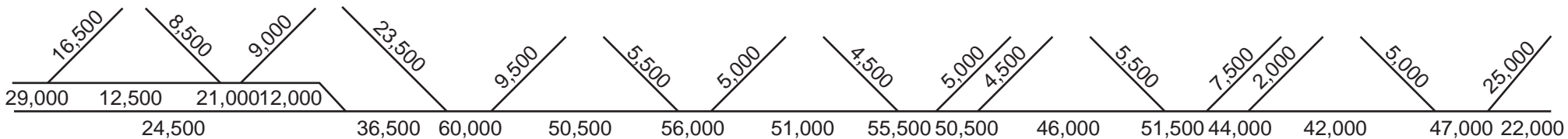
AWDT Traffic Flow Diagrams: 1999 and 2006



1999 AWDT



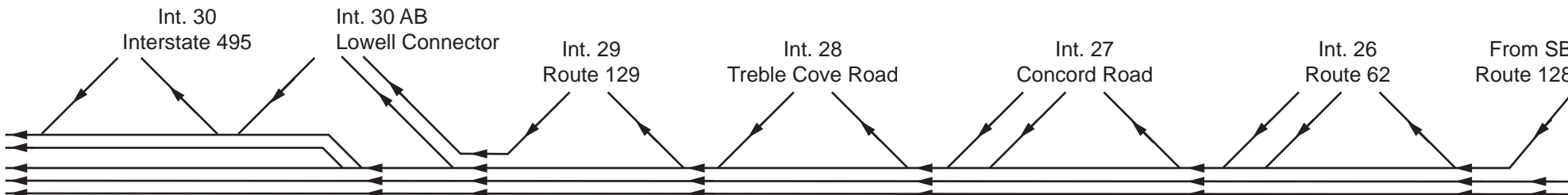
2006 AWDT



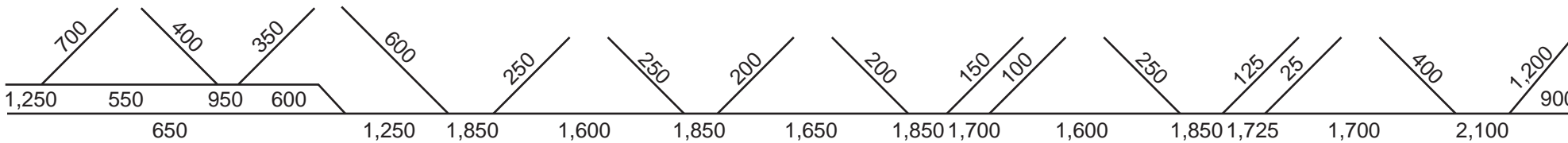
Route 3 Northbound: I-95 / Route 128, Burlington to I-495, Chelmsford

AM Peak Period Traffic Flow Diagram: 2006

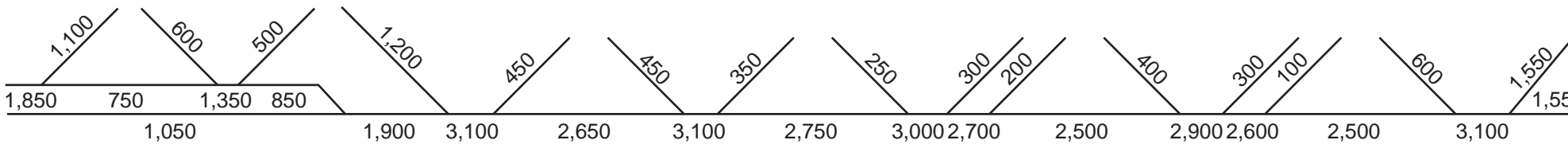
10/06



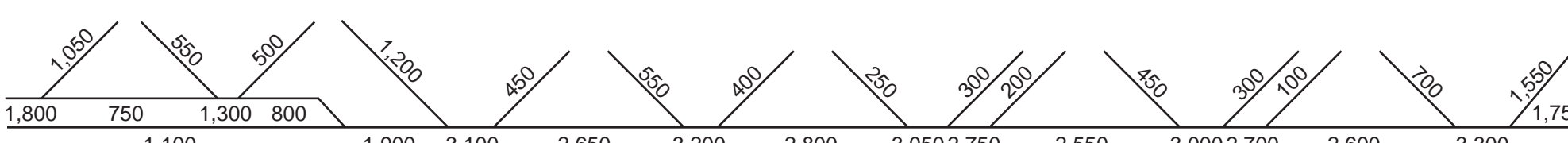
6-7 AM



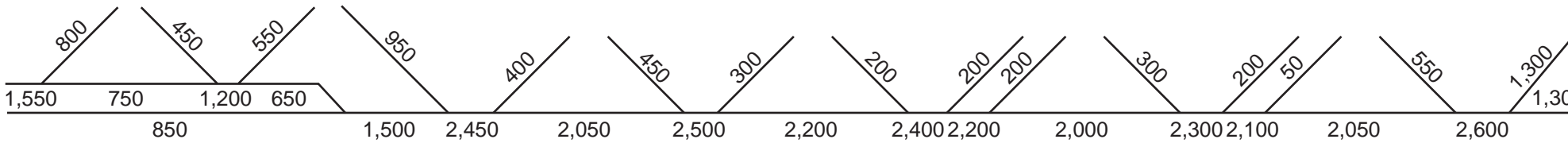
7-8 AM



8-9 AM

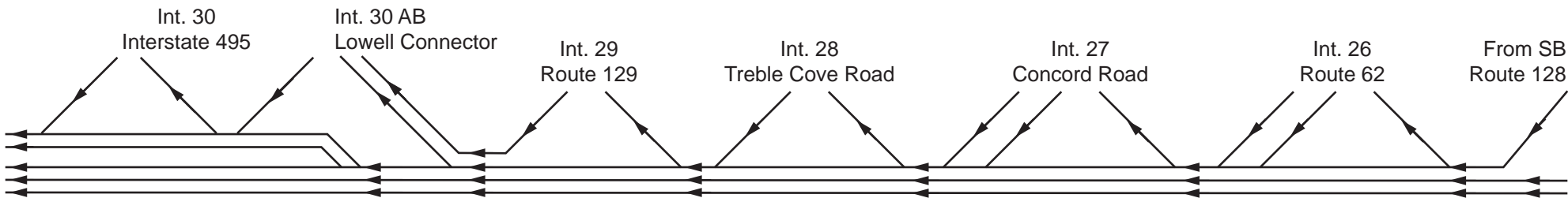


9-10 AM

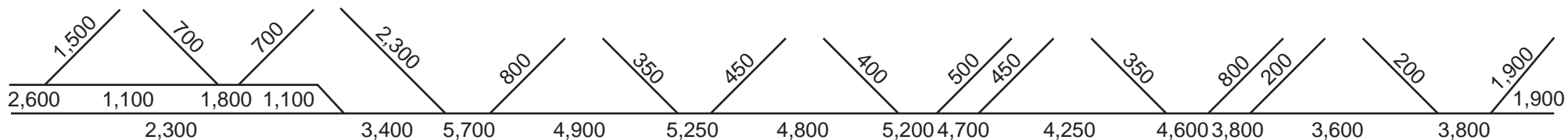


Route 3 Northbound: I-95 / Route 128, Burlington to I-495, Chelmsford

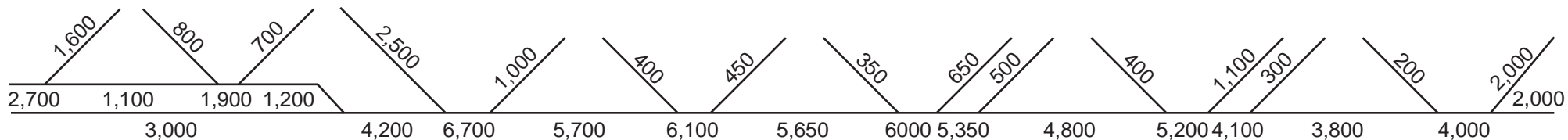
PM Peak Period Traffic Flow Diagram: 2006



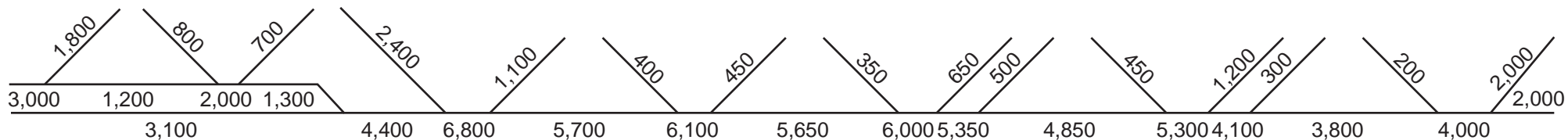
3-4 PM



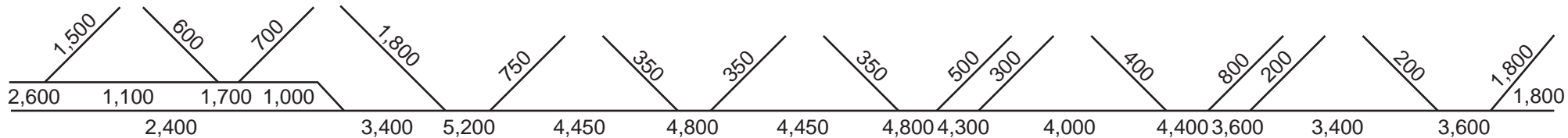
4-5 PM



5-6 PM

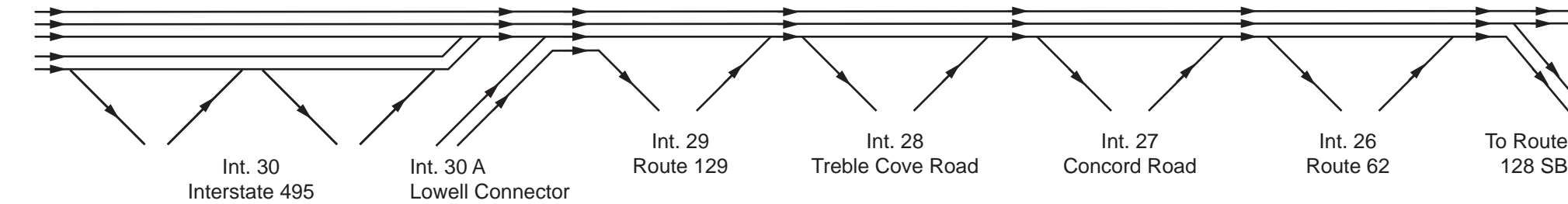


6-7 PM

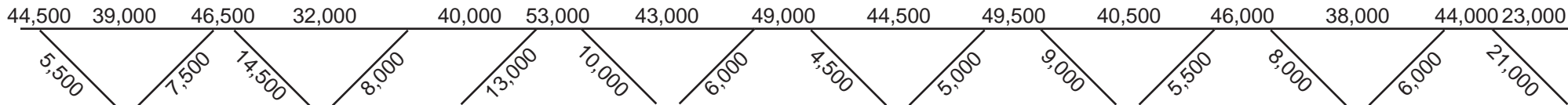


Route 3 Southbound: I-495, Chelmsford to I-95 / Route 128, Burlington

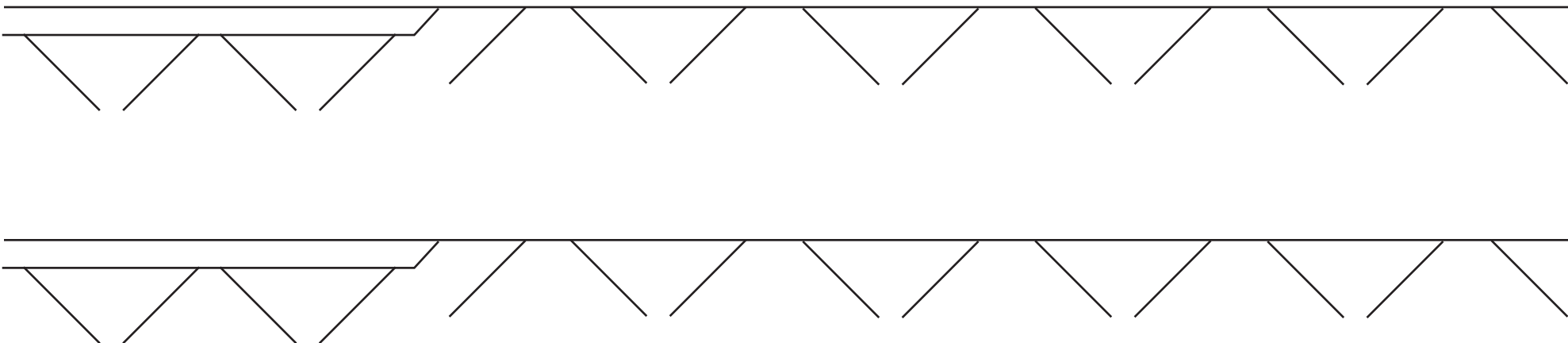
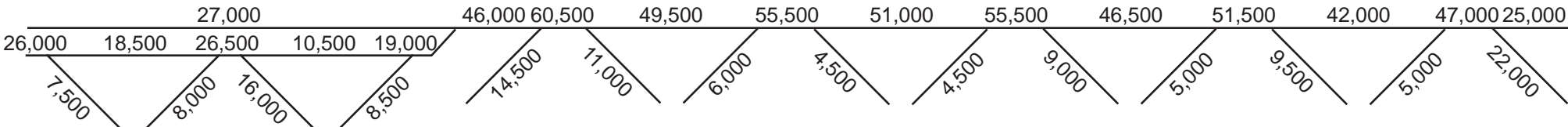
AWDT Traffic Flow Diagrams: 1999 and 2006



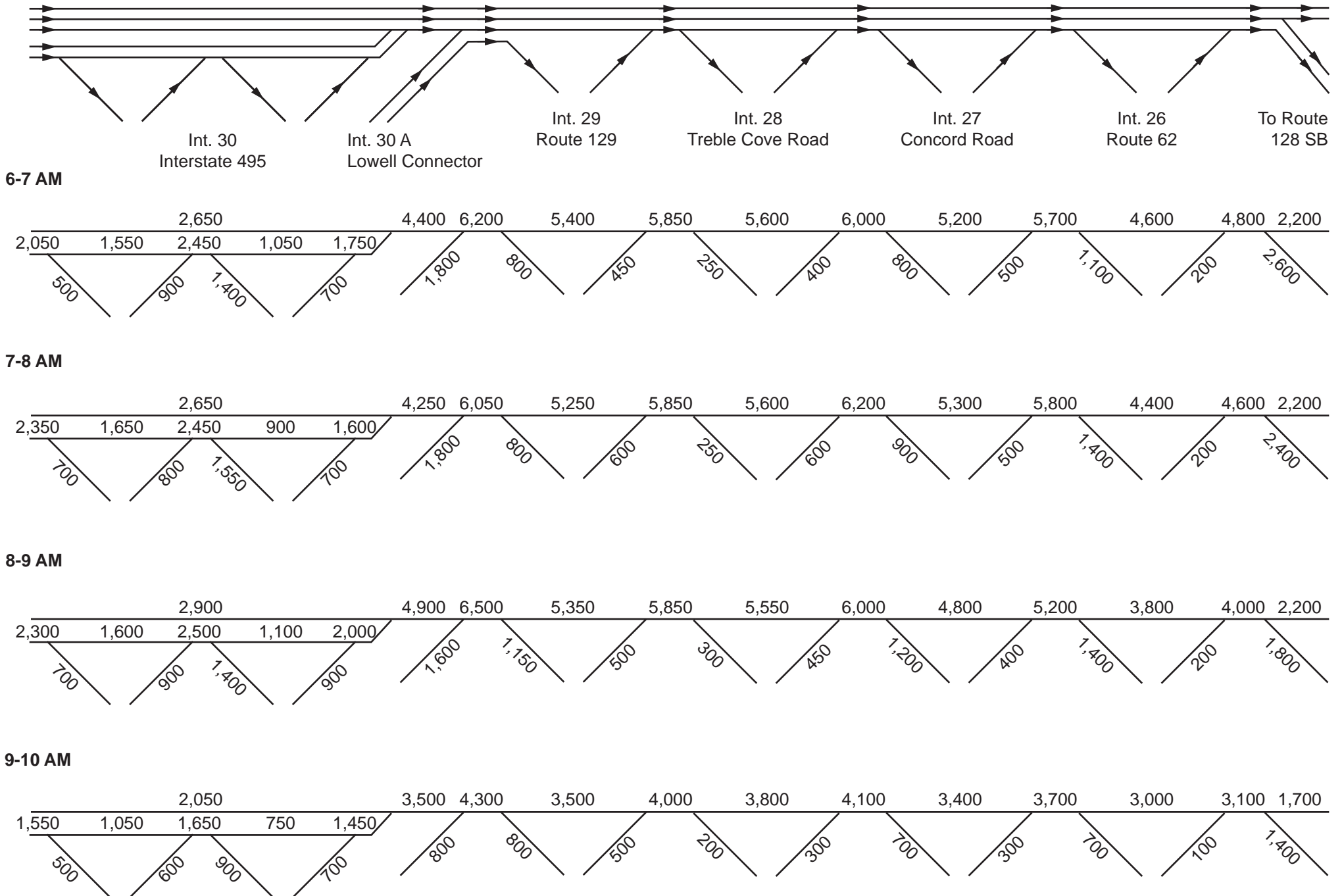
1999 AWDT



2006 AWDT

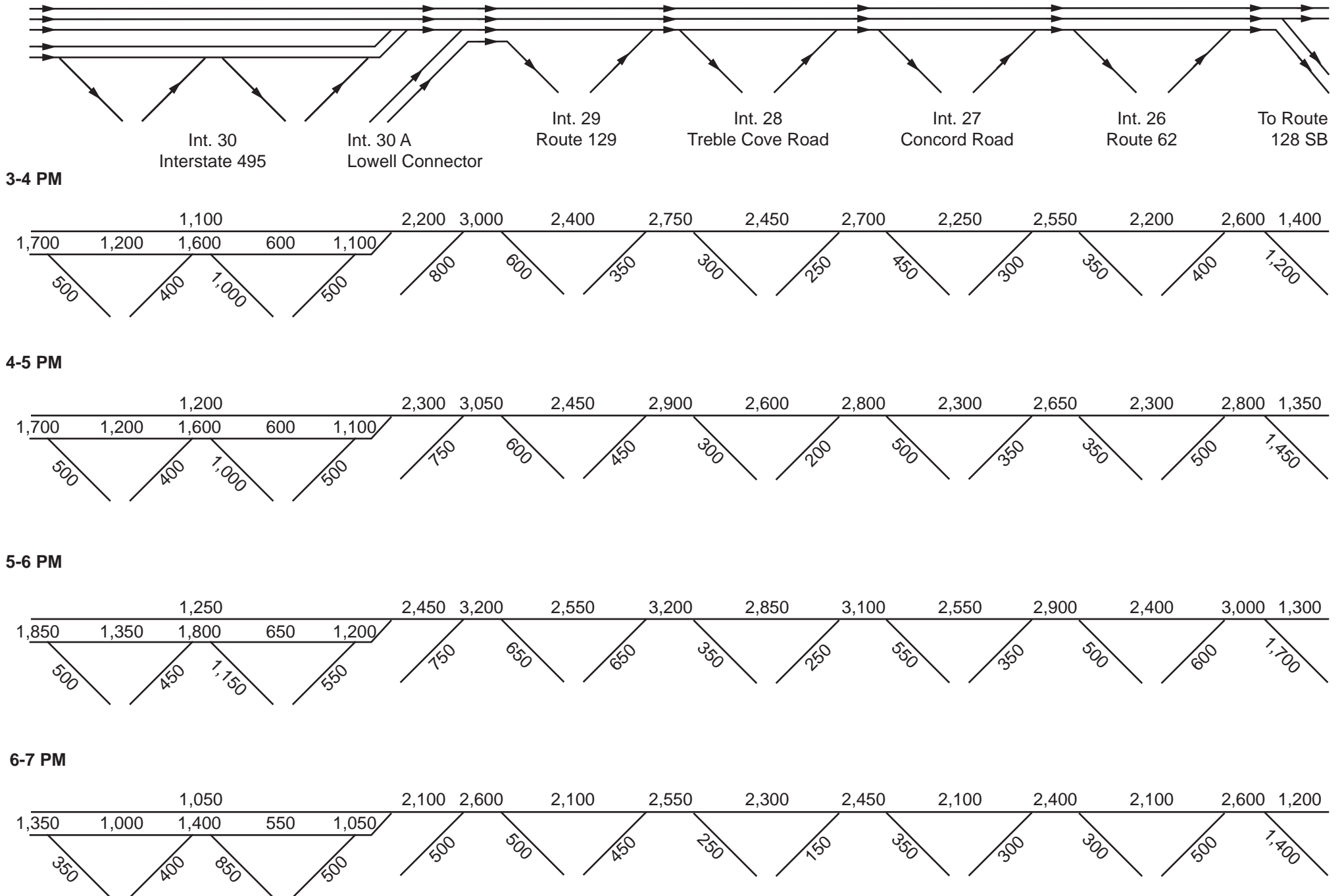


Route 3 Southbound: I-495, Chelmsford to I-95 / Route 128, Burlington AM Peak Period Traffic Flow Diagram: 2006



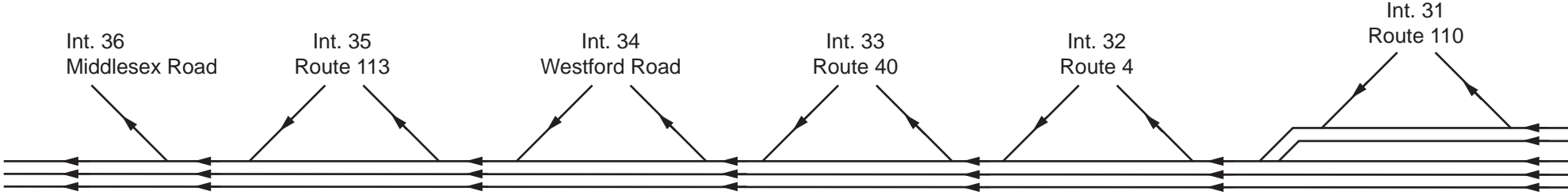
Route 3 Southbound: I-495, Chelmsford to I-95 / Route 128, Burlington

PM Peak Period Traffic Flow Diagram: 2006

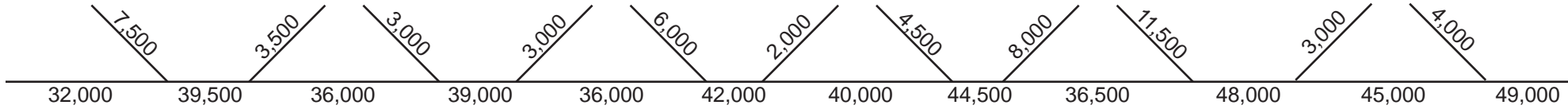


Route 3 Northbound: Route 110, Chelmsford to the New Hampshire State Line

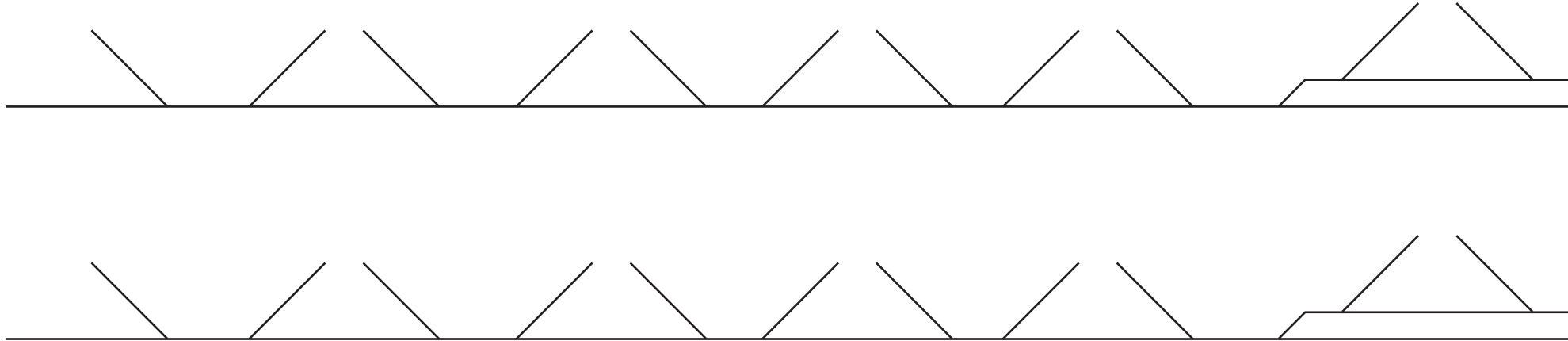
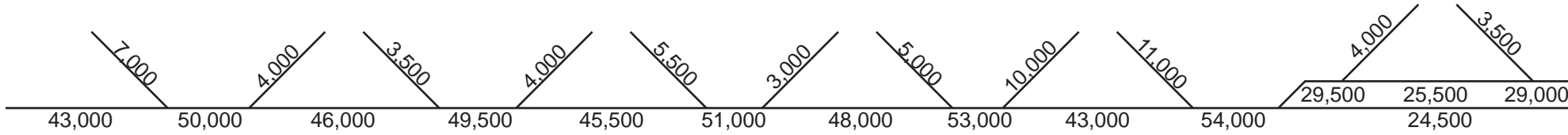
AWDT Traffic Flow Diagrams: 1999 and 2006



1999 AWDT

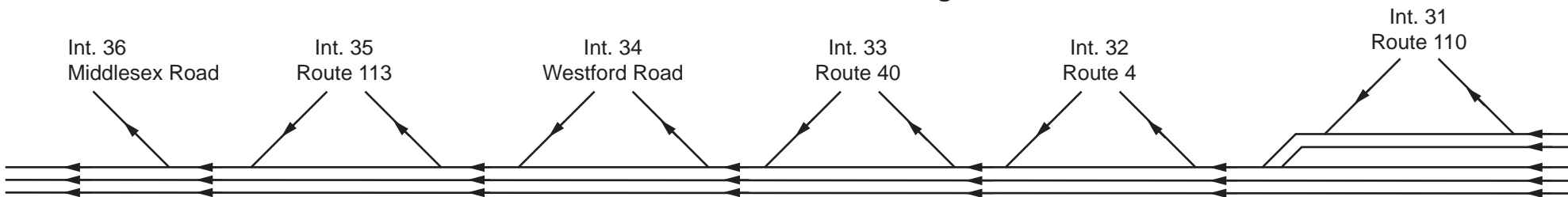


2006 AWDT

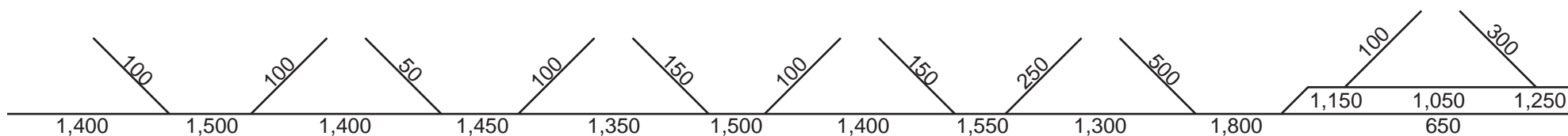


Route 3 Northbound: Route 110, Chelmsford to the New Hampshire State Line

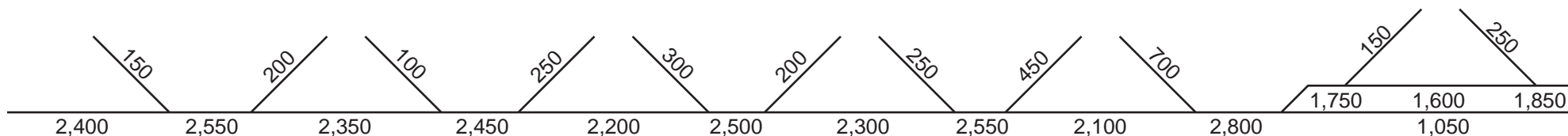
AM Peak Period Traffic Flow Diagram: 2006



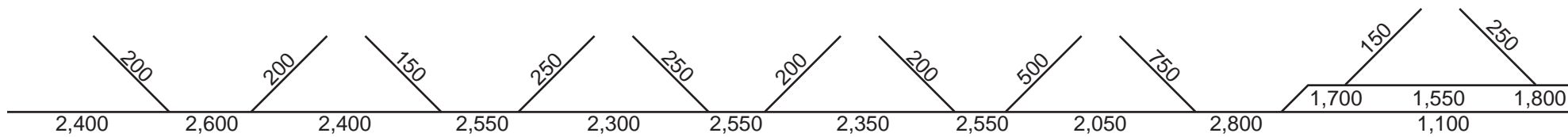
6-7 AM



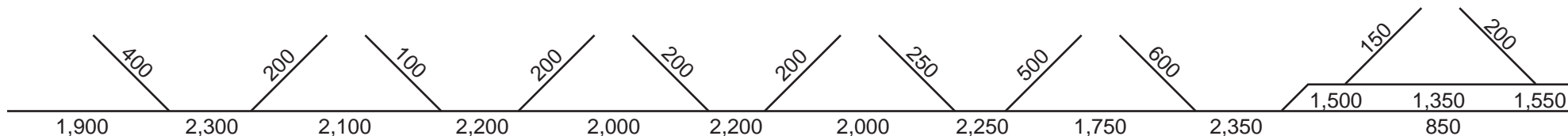
7-8 AM



8-9 AM

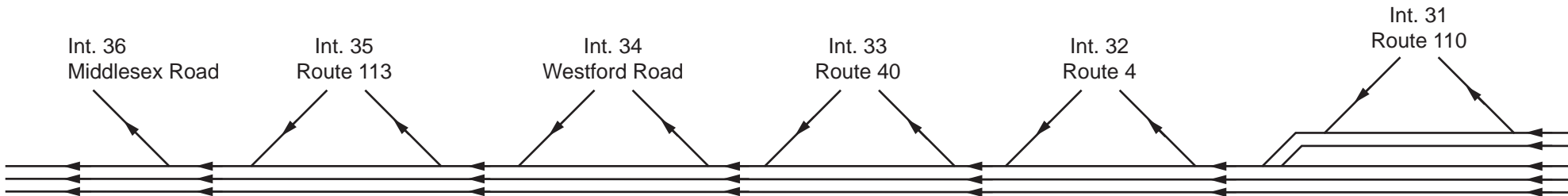


9-10 AM

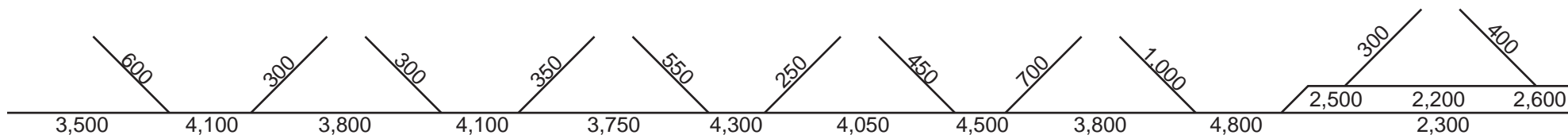


Route 3 Northbound: Route 110, Chelmsford to the New Hampshire State Line

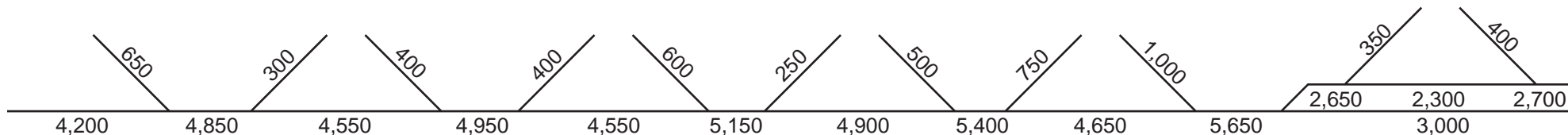
PM Peak Period Traffic Flow Diagram: 2006



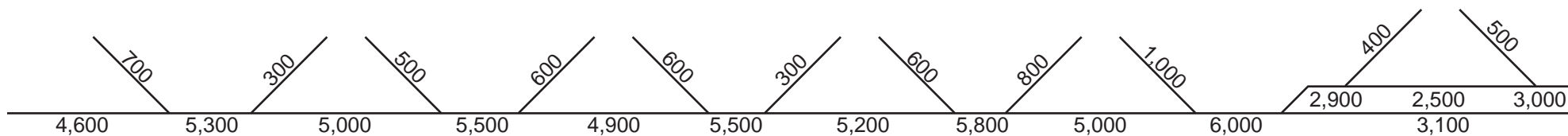
3-4 PM



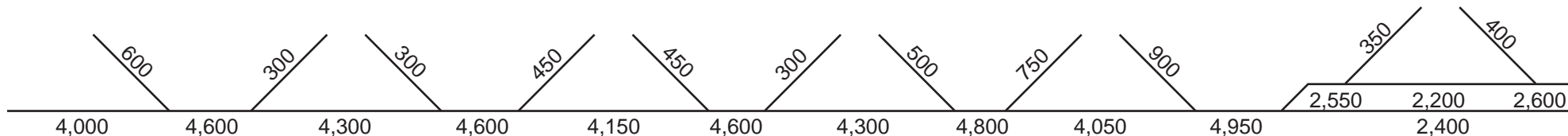
4-5 PM



5-6 PM

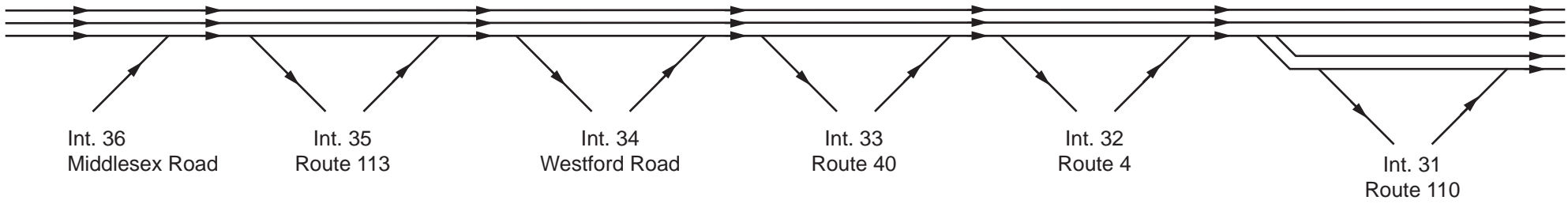


6-7 PM

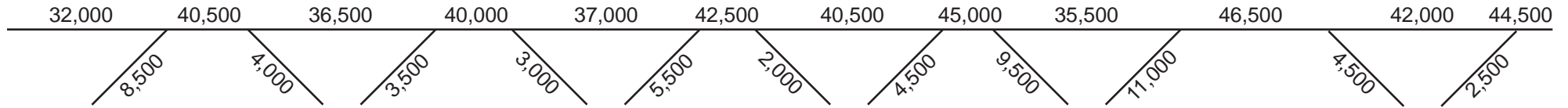


Route 3 Southbound: New Hampshire State Line to Route 110, Chelmsford

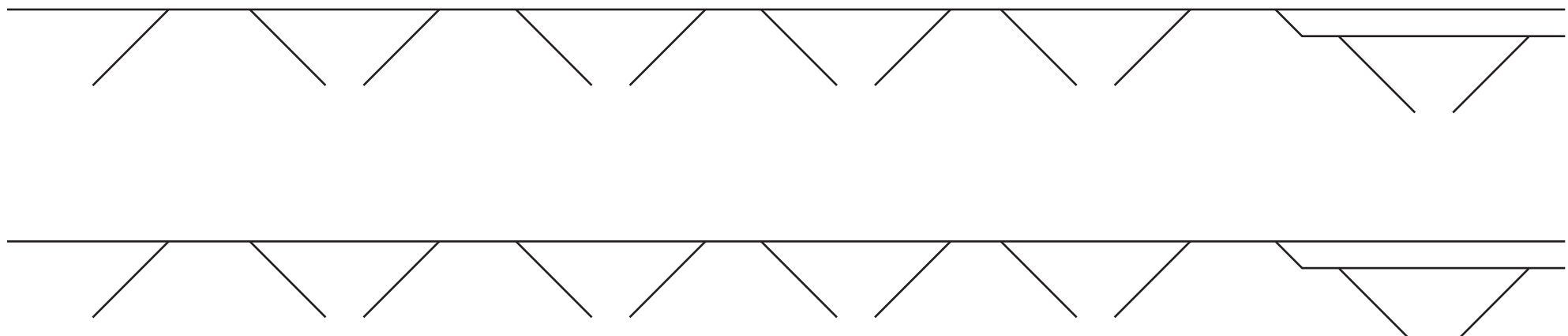
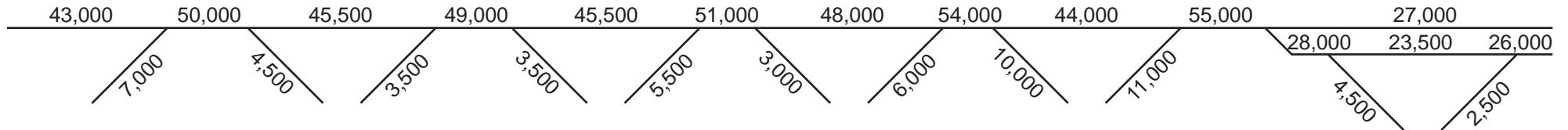
AWDT Traffic Flow Diagrams: 1999 and 2006



1999 AWDT

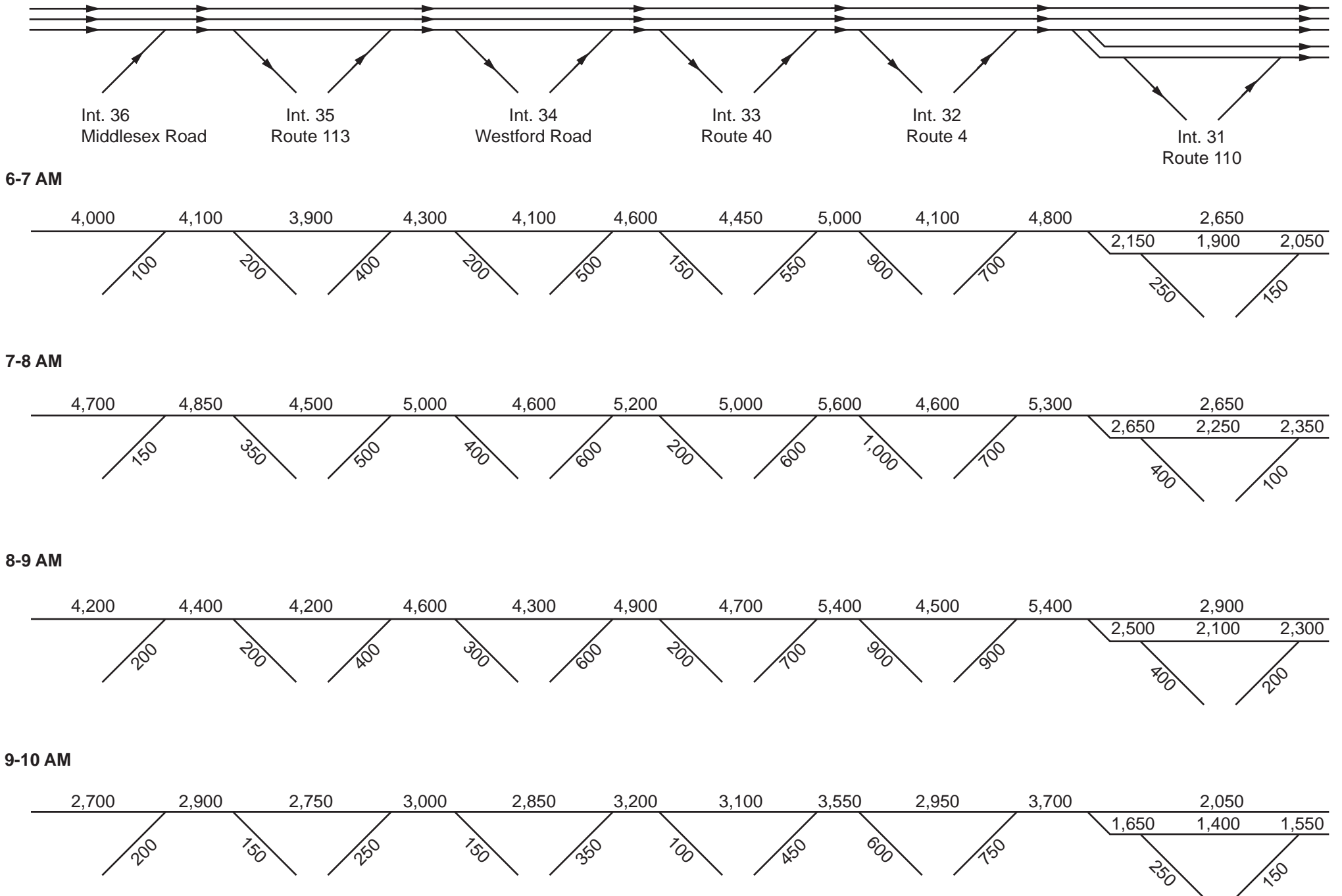


2006 AWDT



Route 3 Southbound: New Hampshire State Line to Route 110, Chelmsford

AM Peak Period Traffic Flow Diagram: 2006



Route 3 Southbound: New Hampshire State Line to Route 110, Chelmsford

PM Peak Period Traffic Flow Diagram: 2006

