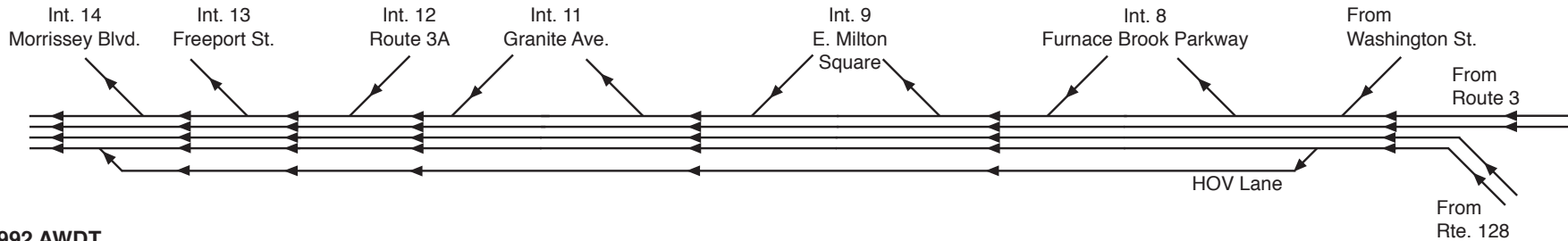


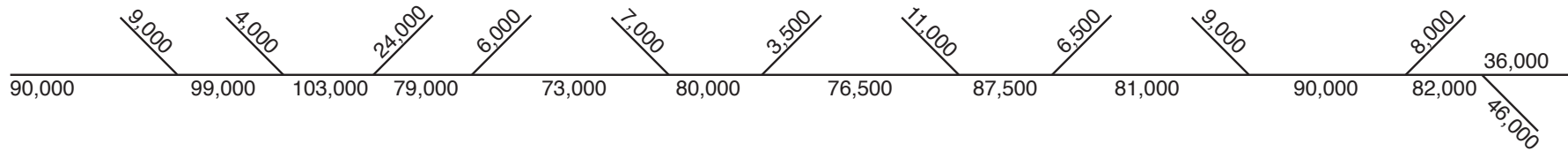
**I-93/Southeast Expressway
Between Braintree Merge and Morrissey Boulevard**

Southeast Expressway Northbound: Braintree Merge to Morrissey Boulevard AWDT Traffic Flow Diagrams: 1992, 1999, 2003, & 2010

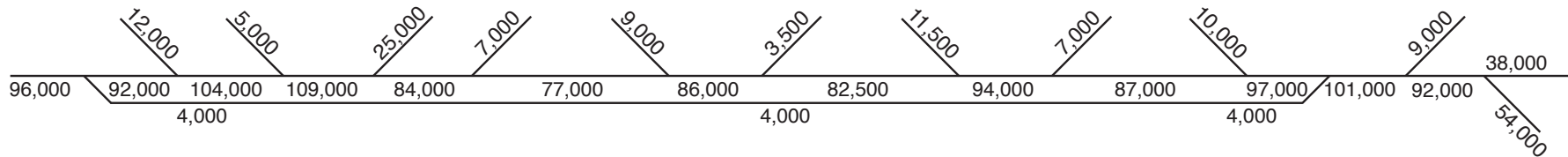
Route/ Lane Schematic



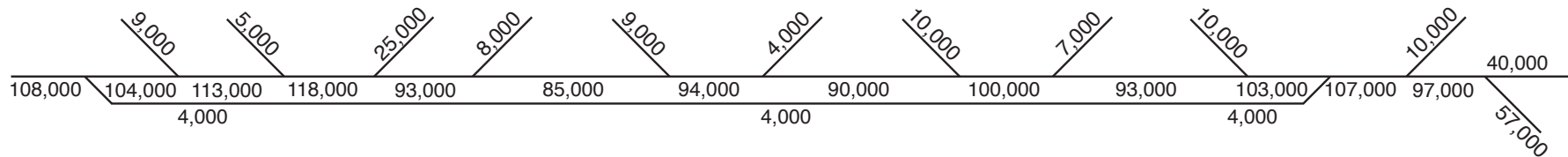
1992 AWDT



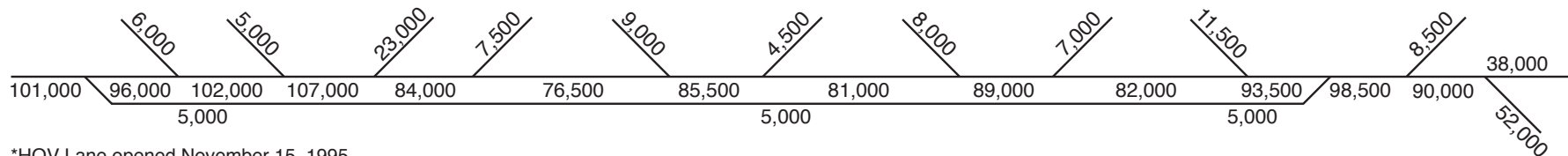
1999 AWDT*



2003 AWDT



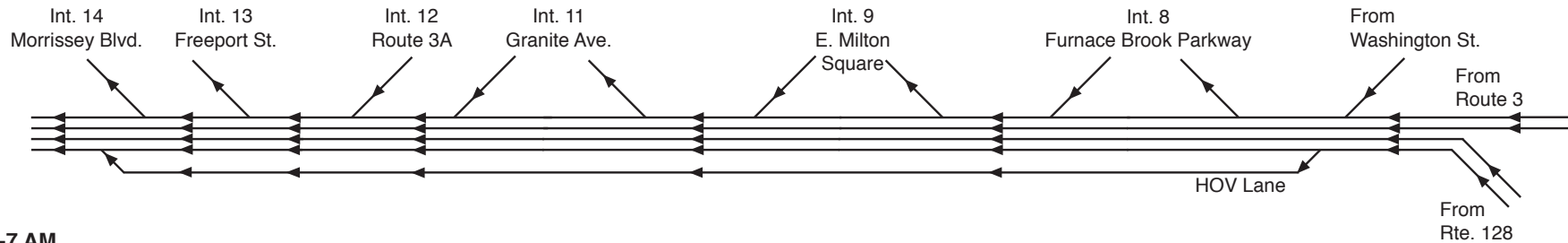
2010 AWDT



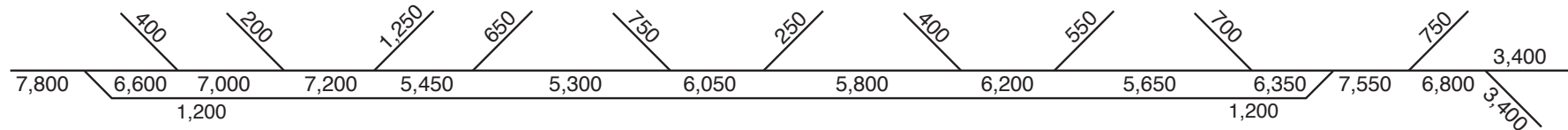
*HOV Lane opened November 15, 1995

Southeast Expressway Northbound: Braintree Merge to Morrissey Boulevard AM Peak Period Traffic Flow Diagrams: 2010

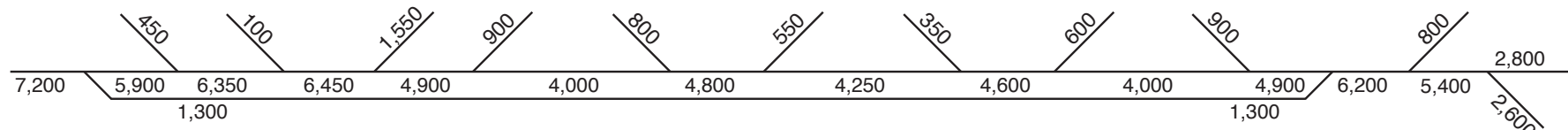
Route/ Lane Schematic



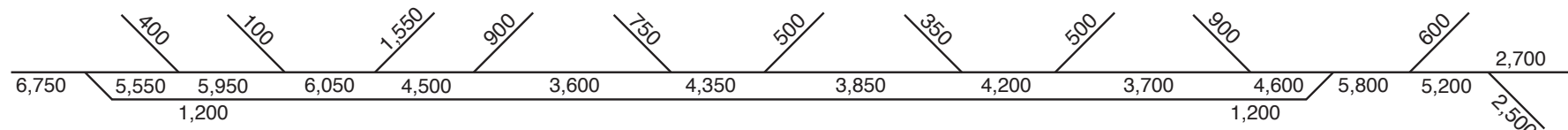
6-7 AM



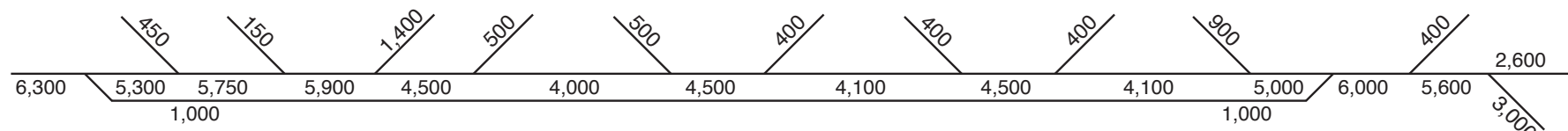
7-8 AM



8-9 AM



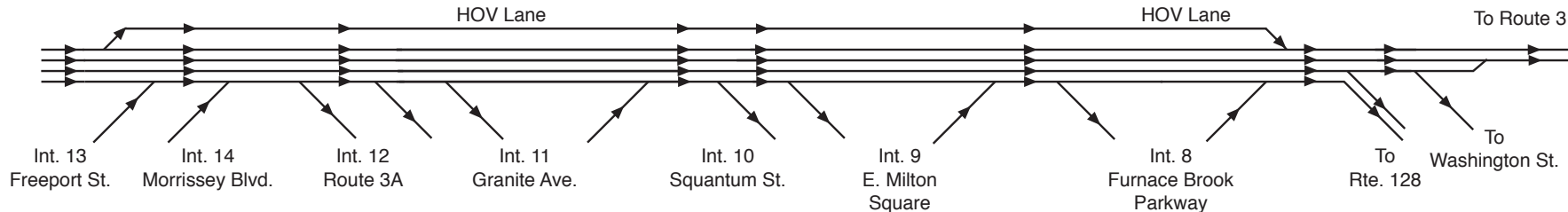
9-10 AM



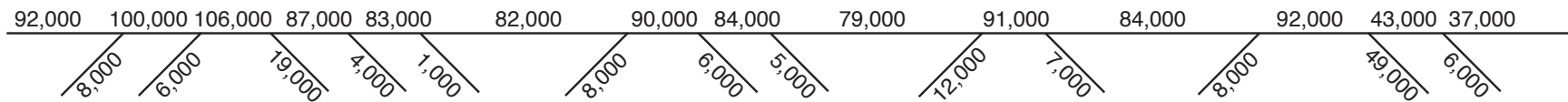
*HOV Lane opened November 15, 1995

Southeast Expressway Southbound: Freeport Street to Braintree Split AWDT Traffic Flow Diagrams: 1992, 1999, 2003, & 2010

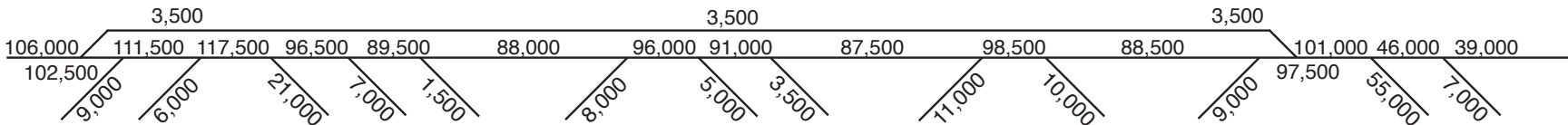
Route/ Lane Schematic



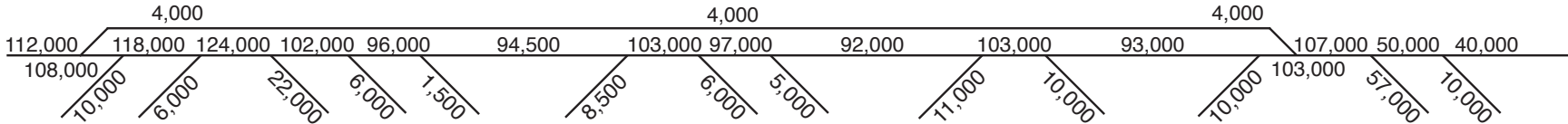
1992 AWDT



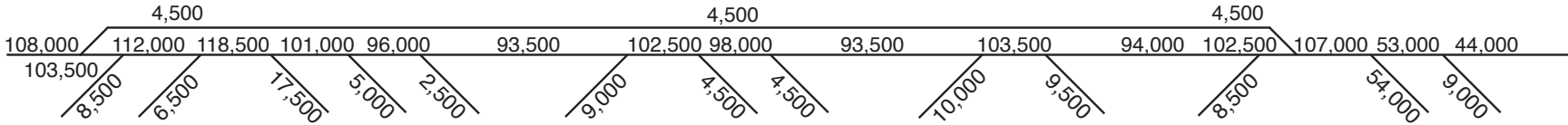
1999 AWDT*



2003 AWDT



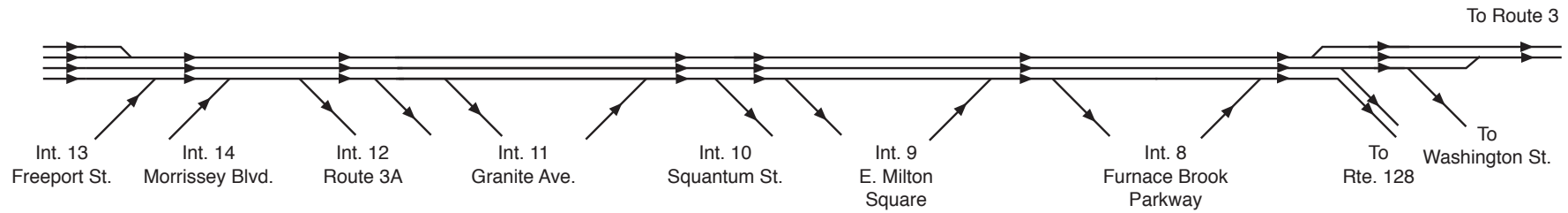
2010 AWDT



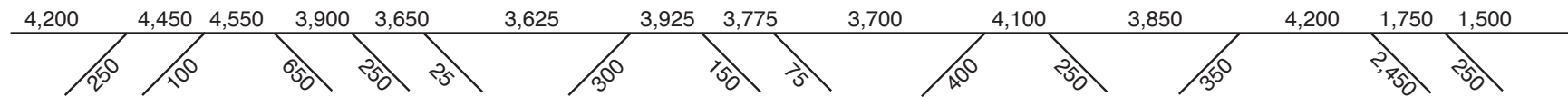
HOV Lane opened November 15, 1995

Southeast Expressway Southbound: Freeport Street to Braintree Split AM Peak Period Traffic Flow Diagrams: 2010

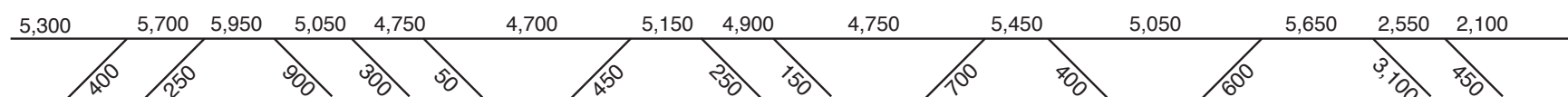
Route/ Lane Schematic



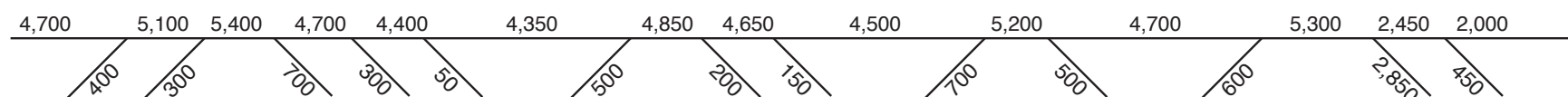
6-7 AM



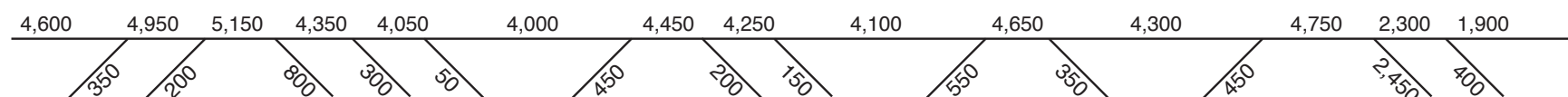
7-8 AM



8-9 AM

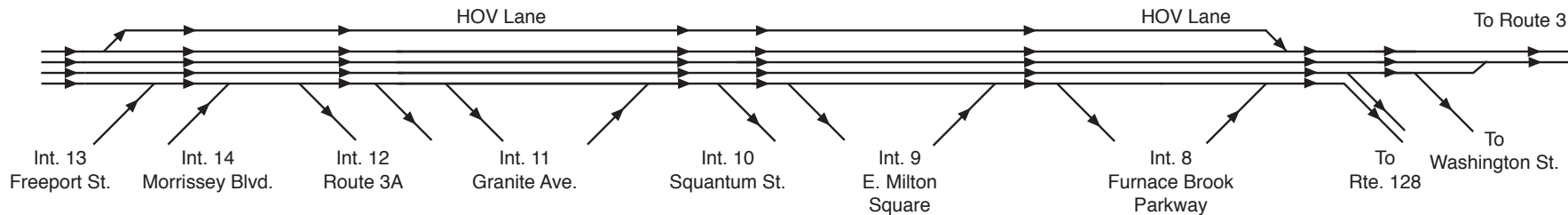


9-10 AM

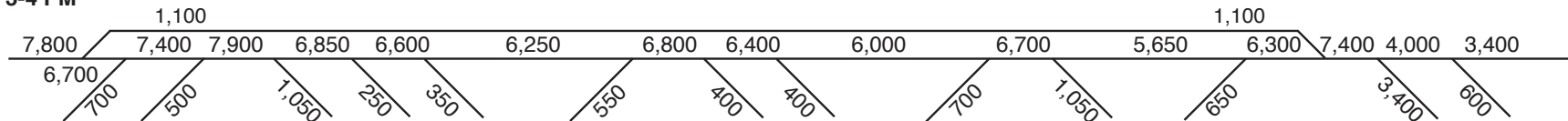


Southeast Expressway Southbound: Freeport Street to Braintree Split PM Peak Period Traffic Flow Diagrams: 2010

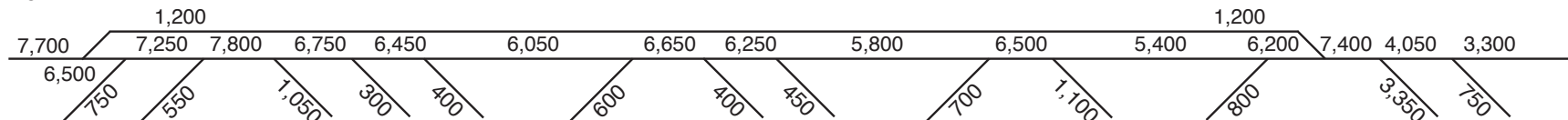
Route/ Lane Schematic



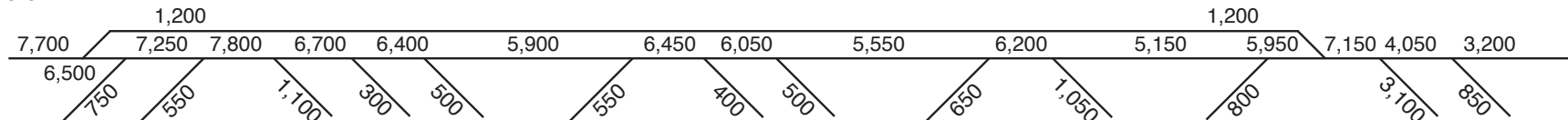
3-4 PM



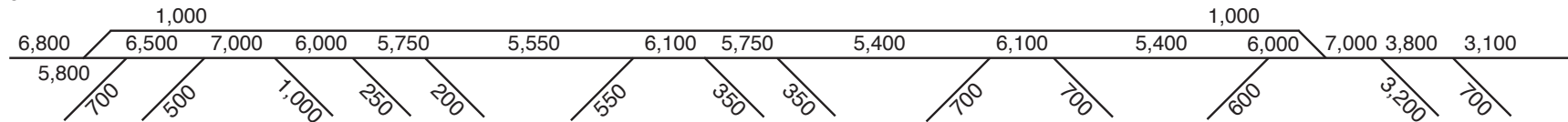
4-5 PM



5-6 PM



6-7 PM



HOV Lane opened November 15, 1995