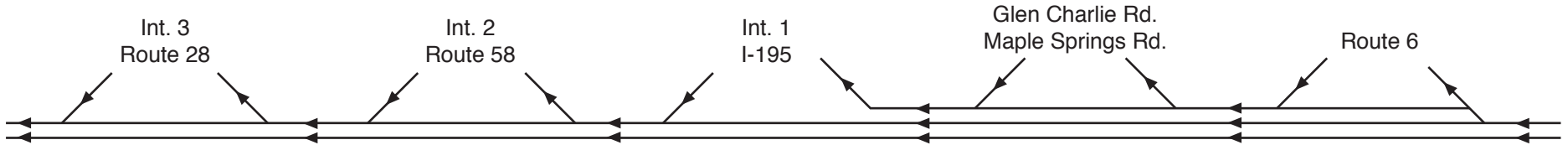


Route 25 and I-495 South
Between the Bourne Bridge, Bourne, and Route 140, Mansfield

Route 25 – I-495 Northbound: Route 6, Bourne, to Route 28, Middleborough AWDT Traffic Flow Diagrams: 2004 & 2011

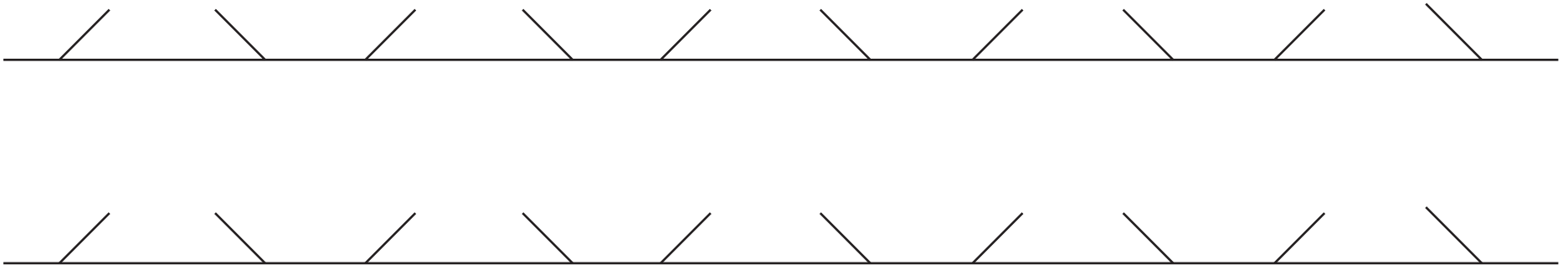
Route/ Lane Schematic



2004 AWDT

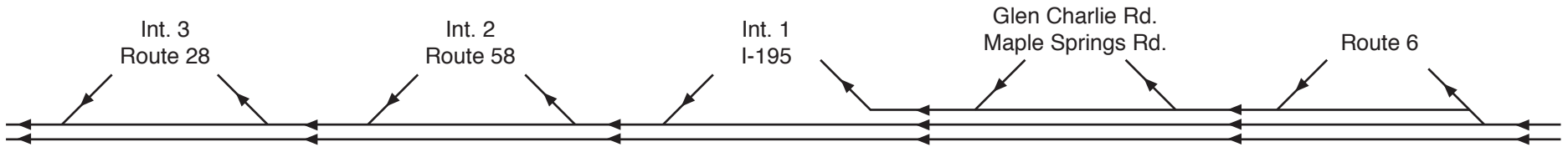


2011 AWDT

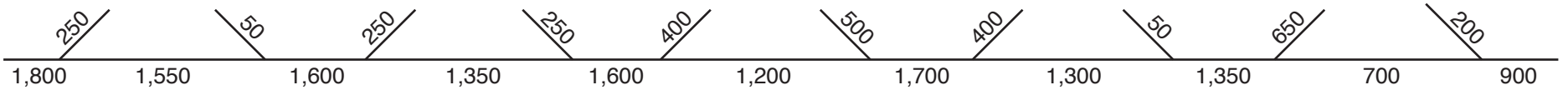


Route 25 – I-495 Northbound: Route 6, Bourne, to Route 28, Middleborough AM Peak Period Traffic Flow Diagrams: 2011

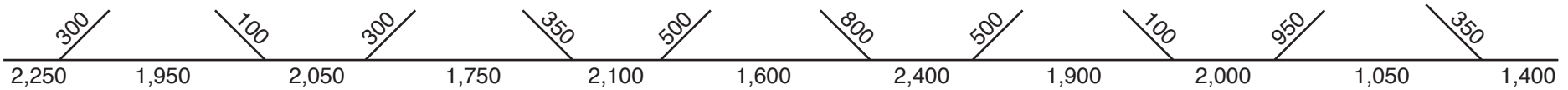
Route/ Lane Schematic



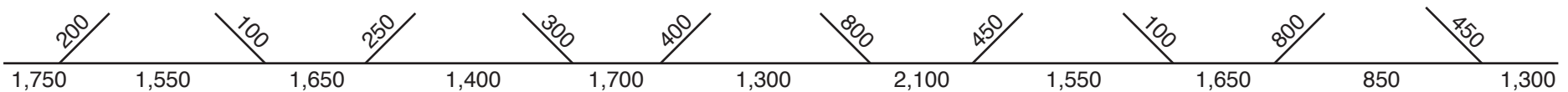
6–7 AM



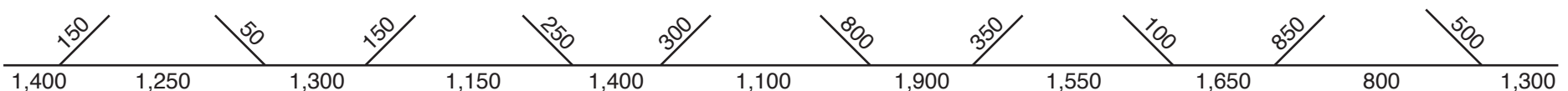
7–8 AM



8–9 AM

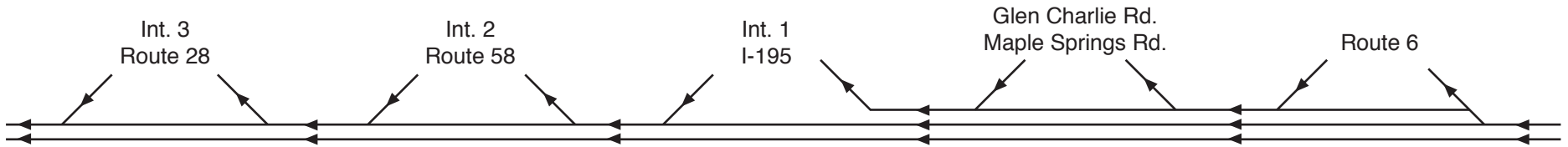


9–10 AM

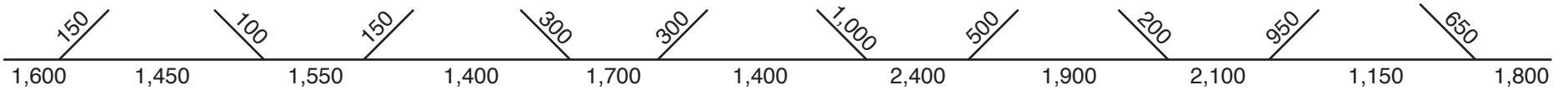


Route 25 – I-495 Northbound: Route 6, Bourne, to Route 28, Middleborough PM Peak Period Traffic Flow Diagrams: 2011

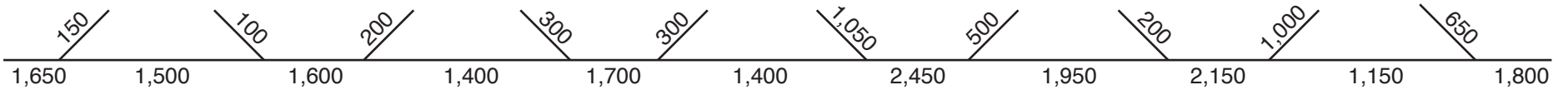
Route/ Lane Schematic



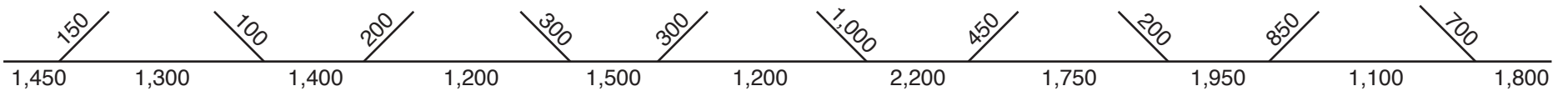
3–4 PM



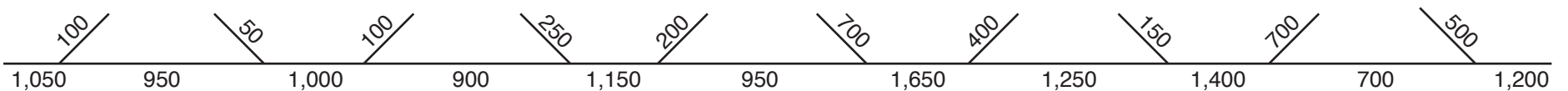
4–5 PM



5–6 PM

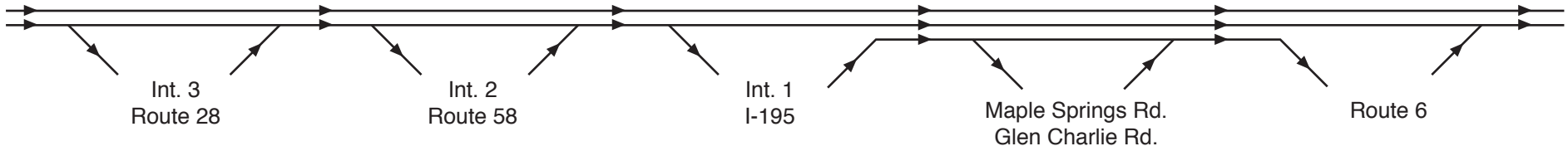


6–7 PM

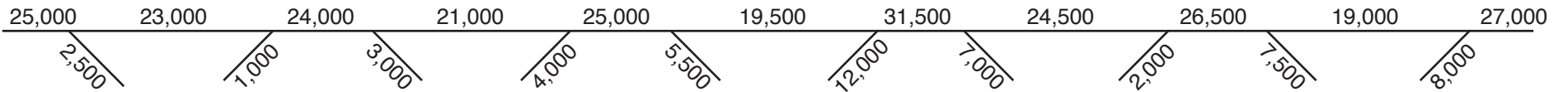


I-495 – Route 25 Southbound: Route 28, Middleborough, to Route 6, Bourne AWDT Traffic Flow Diagrams: 2004 & 2011

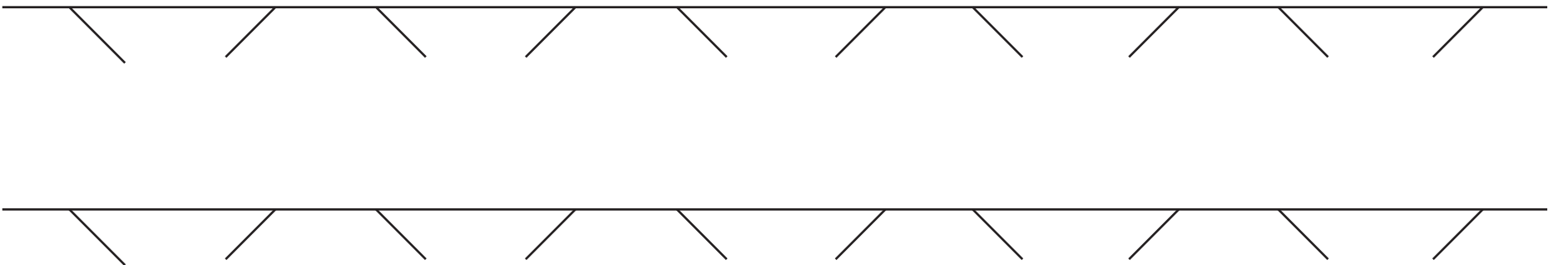
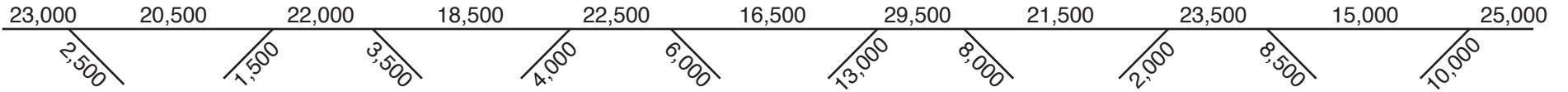
Route/ Lane Schematic



2004 AWDT

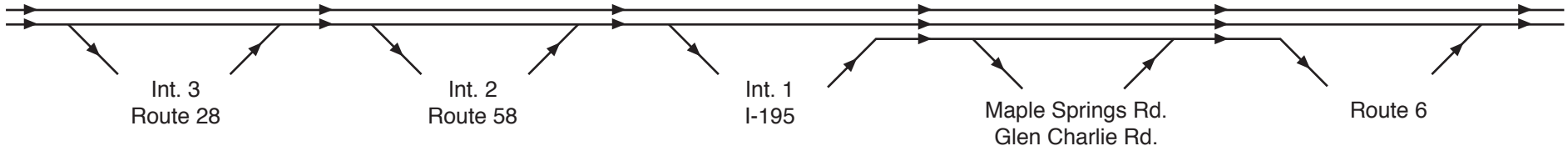


2011 AWDT

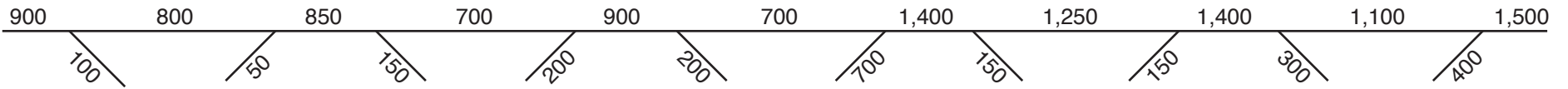


I-495 – Route 25 Southbound: Route 28, Middleborough, to Route 6, Bourne AM Peak Period Traffic Flow Diagrams: 2011

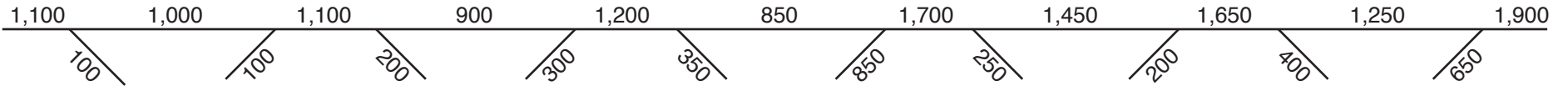
Route/ Lane Schematic



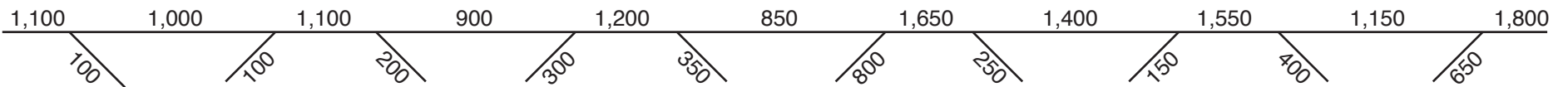
6–7 AM



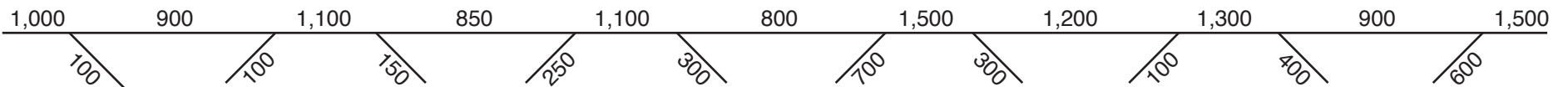
7–8 AM



8–9 AM

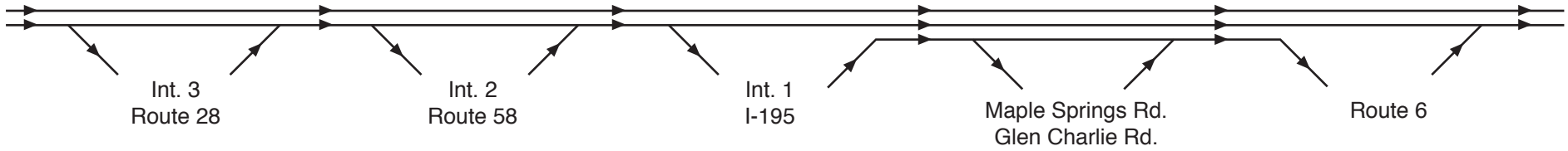


9–10 AM

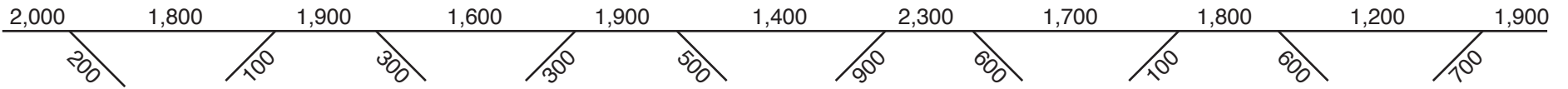


I-495 – Route 25 Southbound: Route 28, Middleborough, to Route 6, Bourne PM Peak Period Traffic Flow Diagrams: 2011

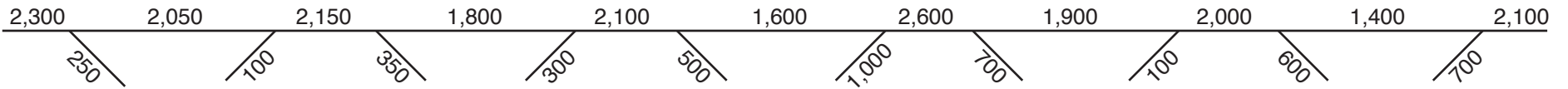
Route/ Lane Schematic



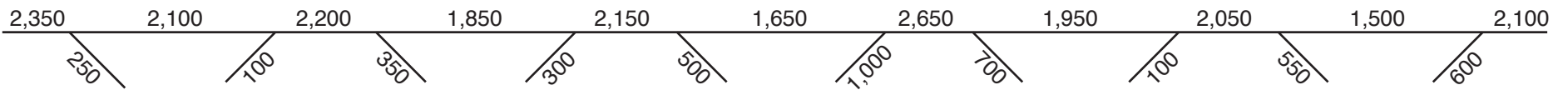
3-4 PM



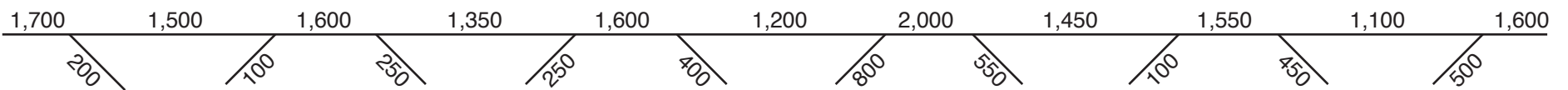
4-5 PM



5-6 PM

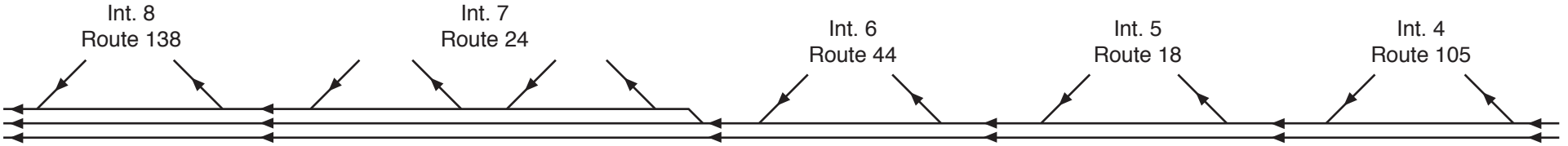


6-7 PM

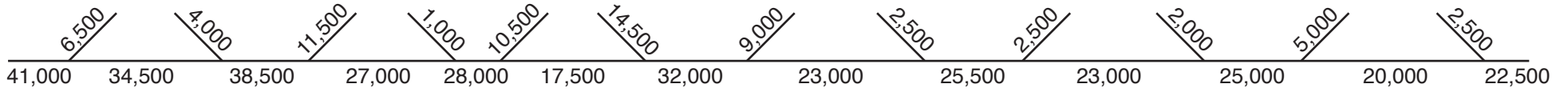


I-495 Northbound: Route 105, Middleborough, to Route 138, Raynham AWDT Traffic Flow Diagrams: 2004 & 2011

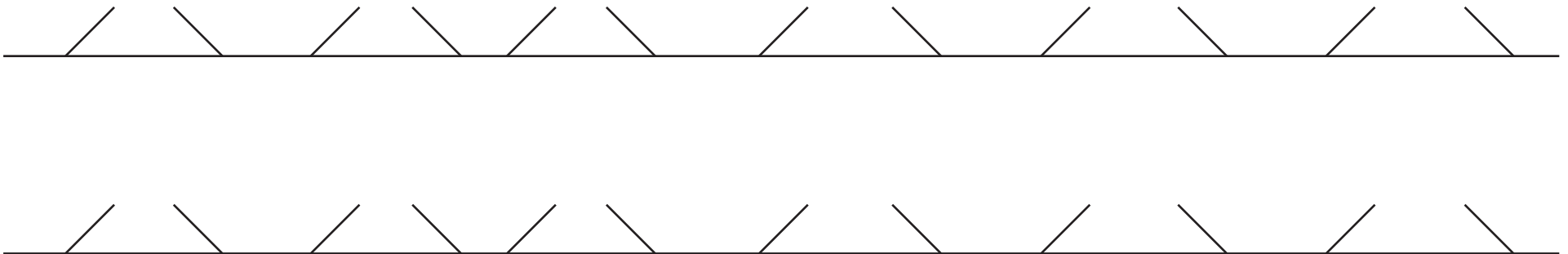
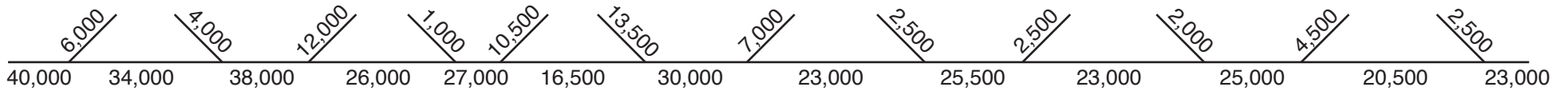
Route/ Lane Schematic



2004 AWDT

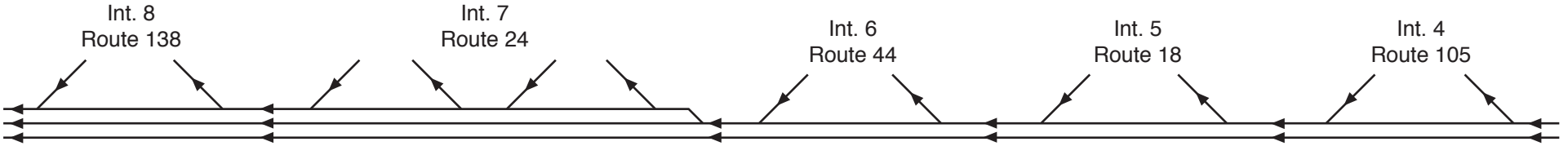


2011 AWDT

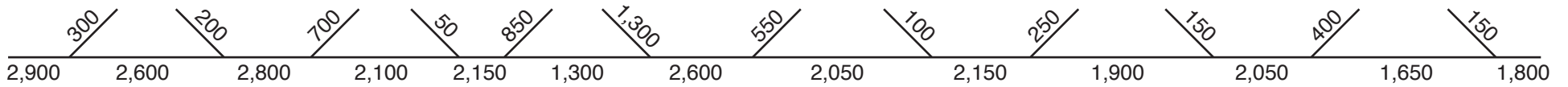


I-495 Northbound: Route 105, Middleborough, to Route 138, Raynham AM Peak Period Traffic Flow Diagrams: 2011

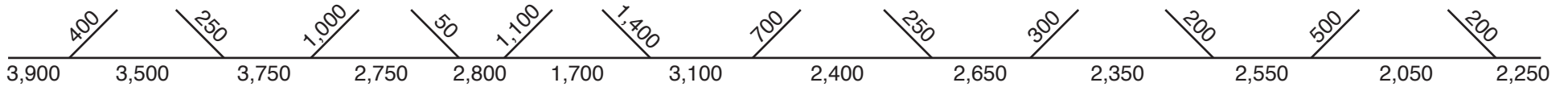
Route/ Lane Schematic



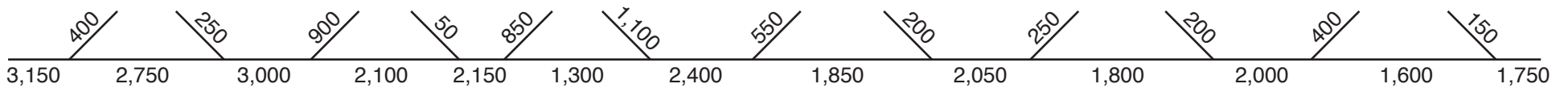
6-7 AM



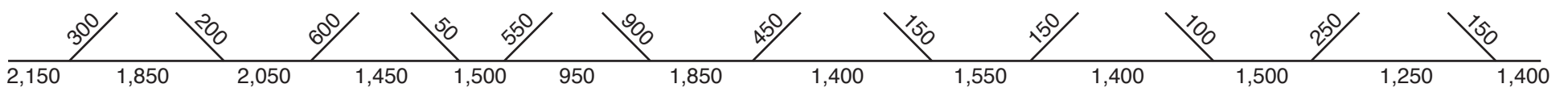
7-8 AM



8-9 AM

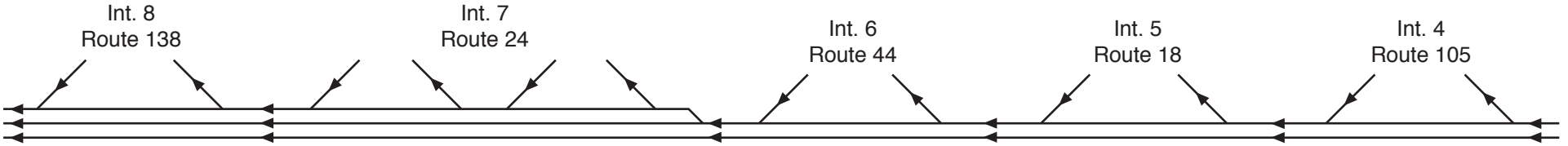


9-10 AM

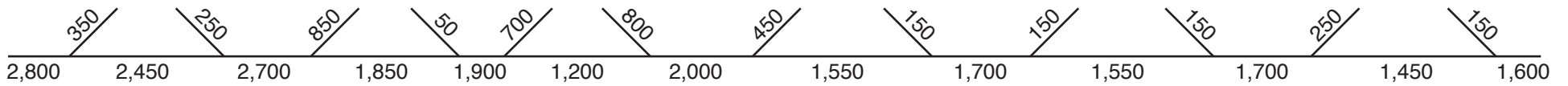


I-495 Northbound: Route 105, Middleborough, to Route 138, Raynham PM Peak Period Traffic Flow Diagrams: 2011

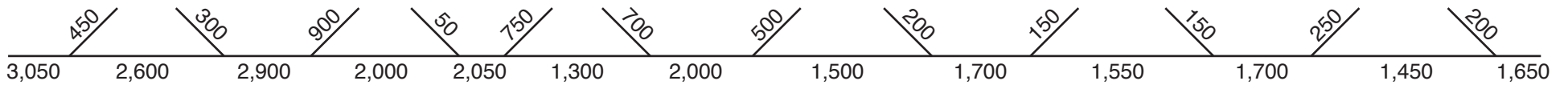
Route/ Lane Schematic



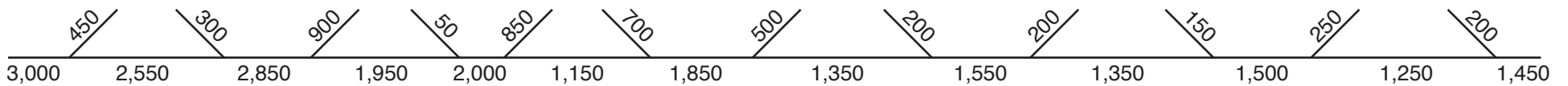
3-4 PM



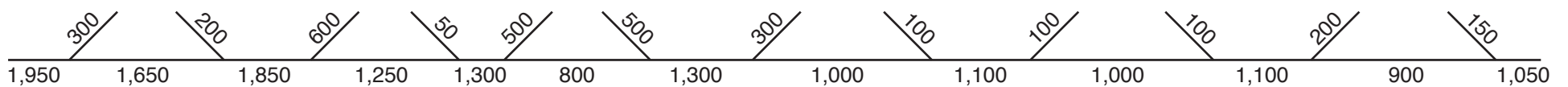
4-5 PM



5-6 PM

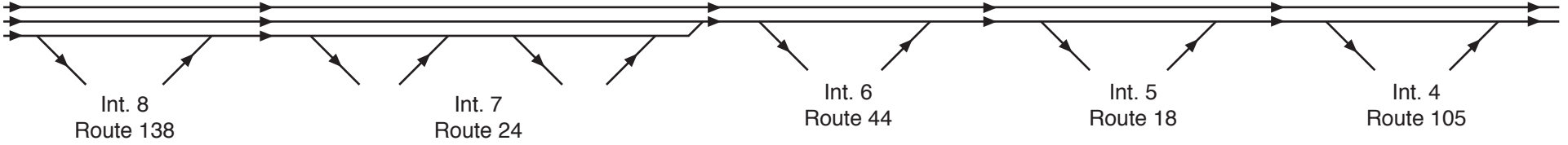


6-7 PM

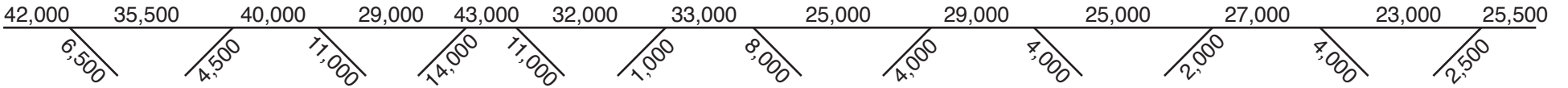


I-495 Southbound: Route 138, Raynham, to Route 105, Middleborough AWDT Traffic Flow Diagrams: 2004 & 2011


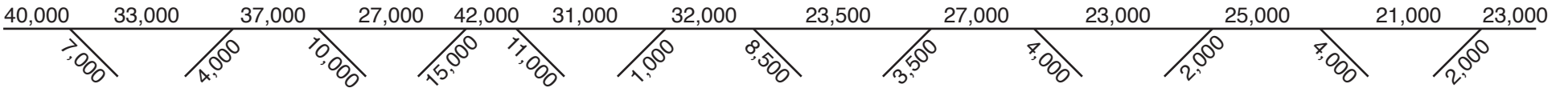
Route/ Lane Schematic



2004 AWDT

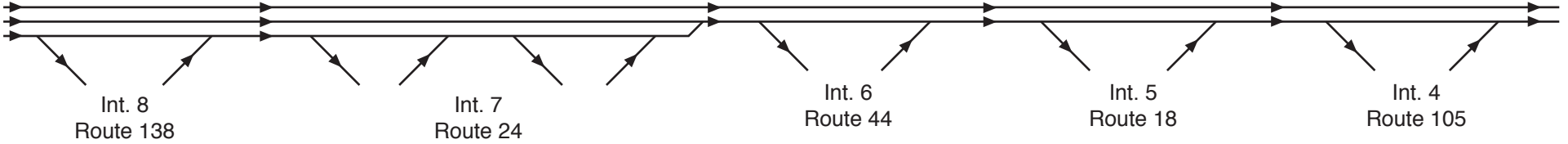


2011 AWDT

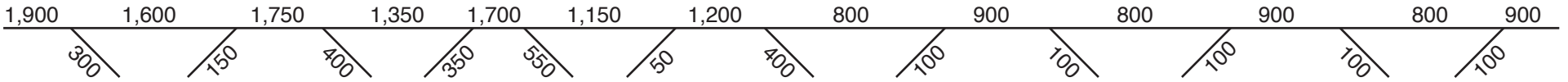


I-495 Southbound: Route 138, Raynham, to Route 105, Middleborough AM Peak Period Traffic Flow Diagrams: 2011

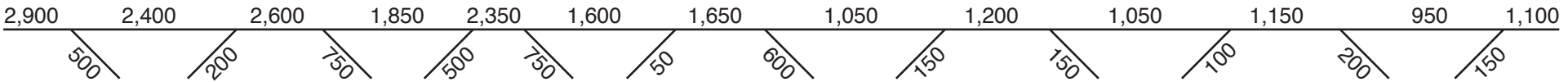
Route/ Lane Schematic



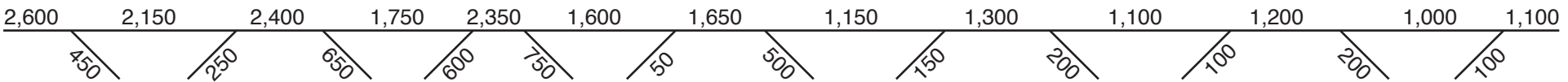
6-7 AM



7-8 AM



8-9 AM

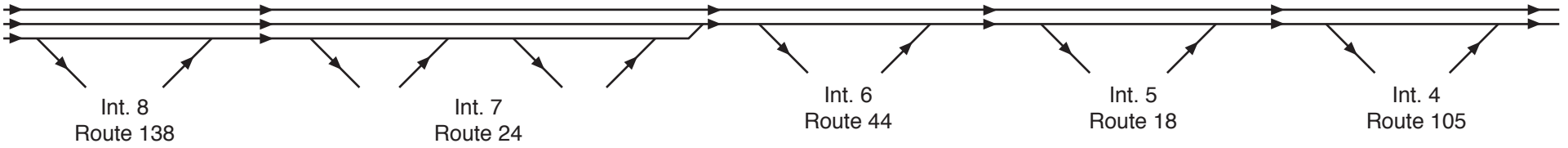


9-10 AM

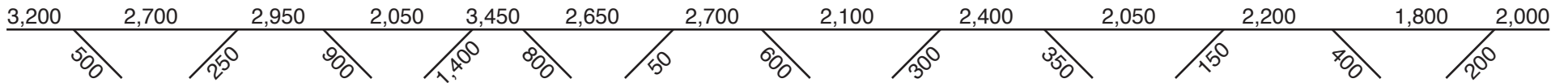


I-495 Southbound: Route 138, Raynham, to Route 105, Middleborough PM Peak Period Traffic Flow Diagrams: 2011

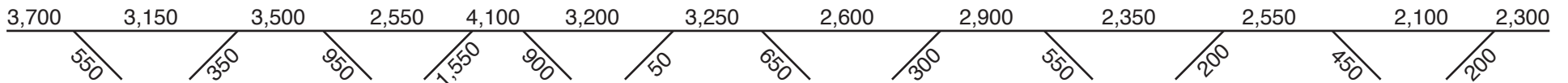
Route/ Lane Schematic



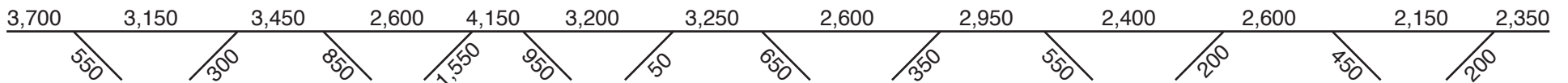
3-4 PM



4-5 PM



5-6 PM

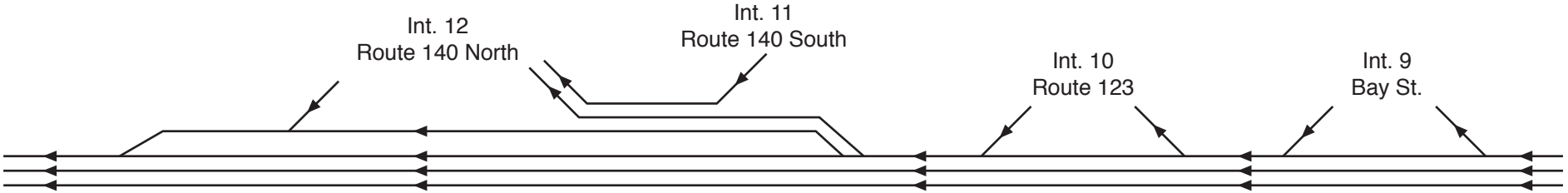


6-7 PM

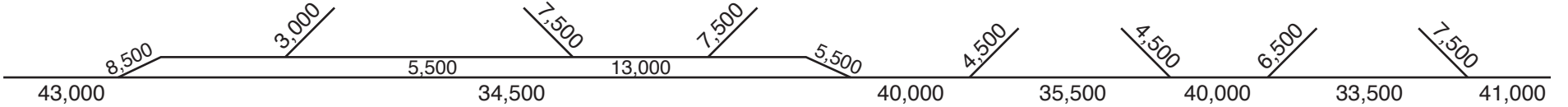


I-495 Northbound: Bay Street, Taunton, to Route 140, Mansfield AWDT Traffic Flow Diagrams: 2004 & 2011

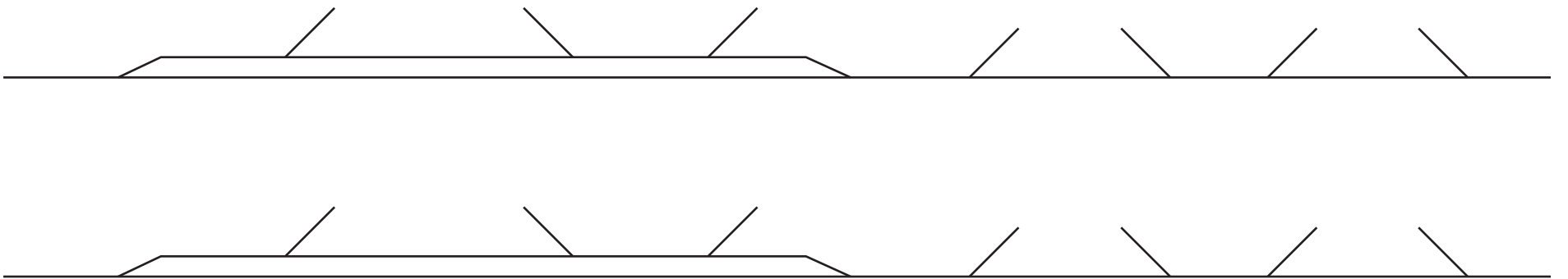
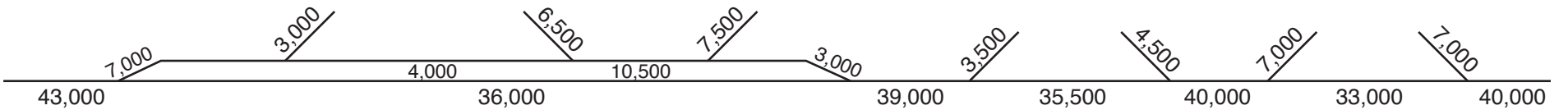
Route/ Lane Schematic



2004 AWDT

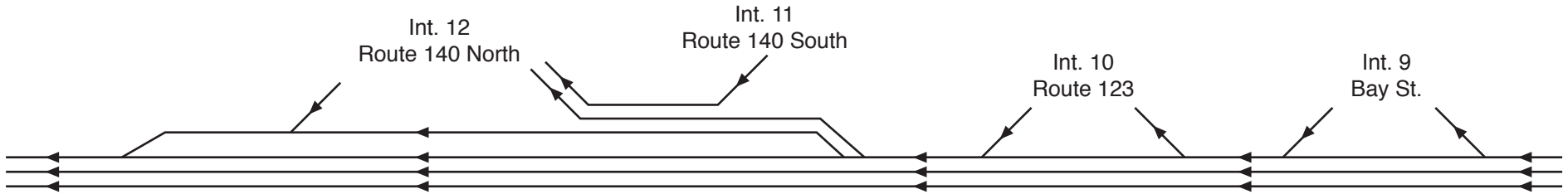


2011 AWDT

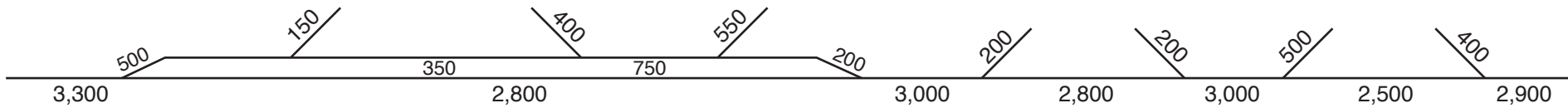


I-495 Northbound: Bay Street, Taunton, to Route 140, Mansfield AM Peak Period Traffic Flow Diagrams: 2011

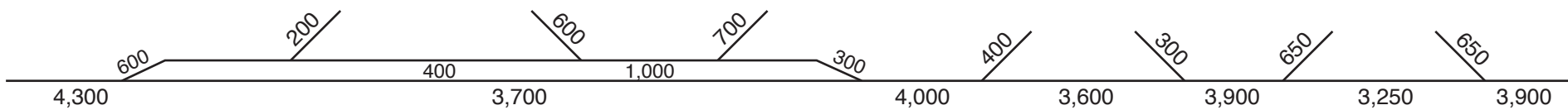
Route/ Lane Schematic



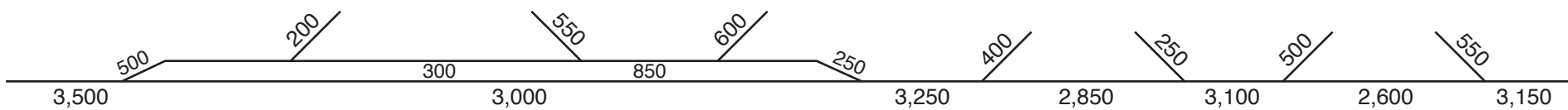
6-7 AM



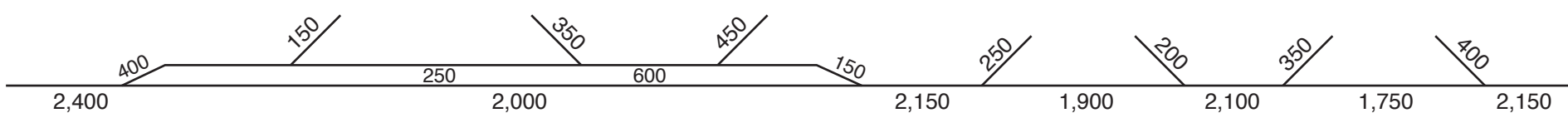
7-8 AM



8-9 AM

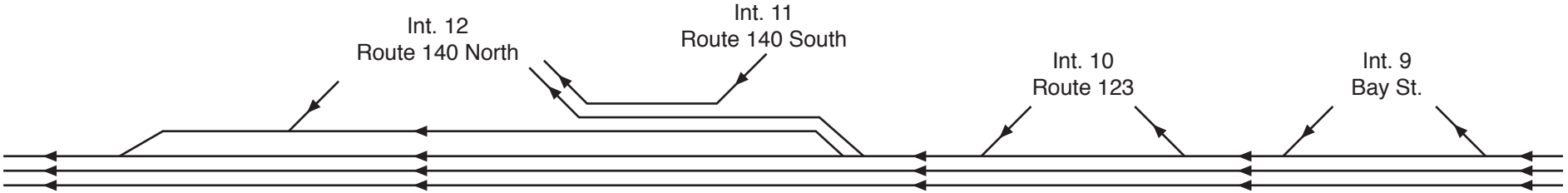


9-10 AM

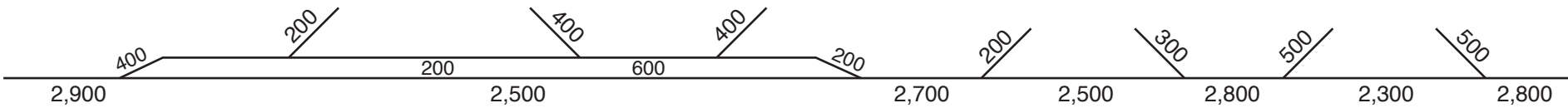


I-495 Northbound: Bay Street, Taunton, to Route 140, Mansfield PM Peak Period Traffic Flow Diagrams: 2011

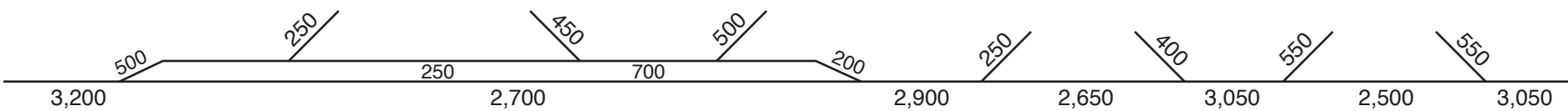
Route/ Lane Schematic



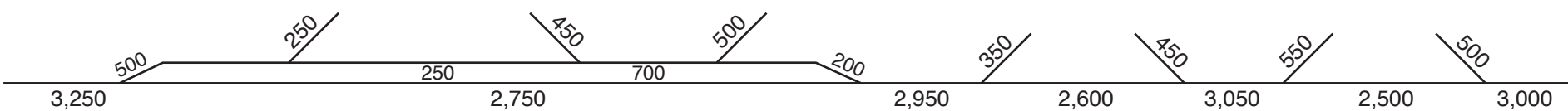
3-4 PM



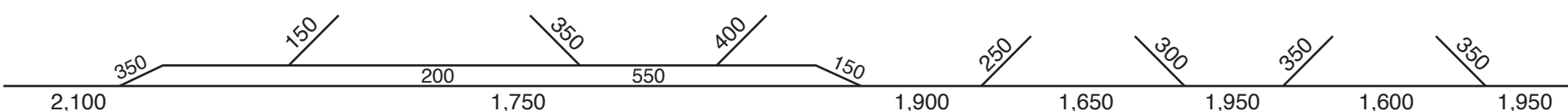
4-5 PM



5-6 PM

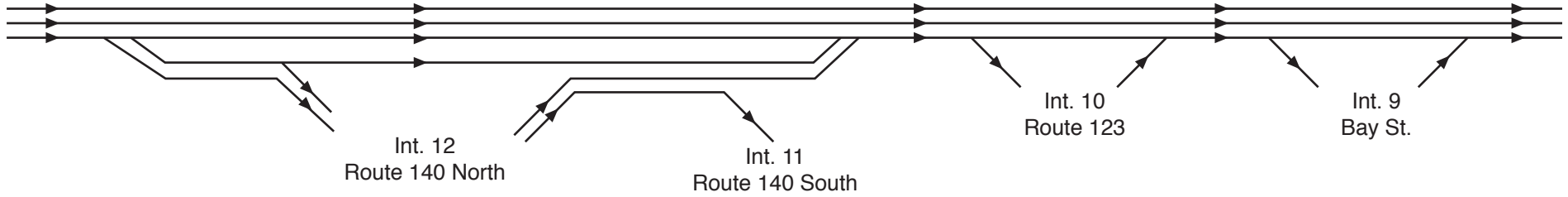


6-7 PM

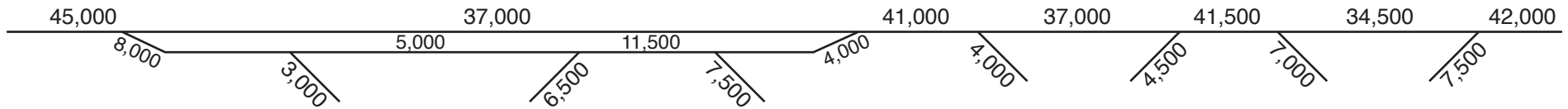


I-495 Southbound: Route 140, Mansfield, to Bay Street, Taunton AWDT Traffic Flow Diagrams: 2004 & 2011

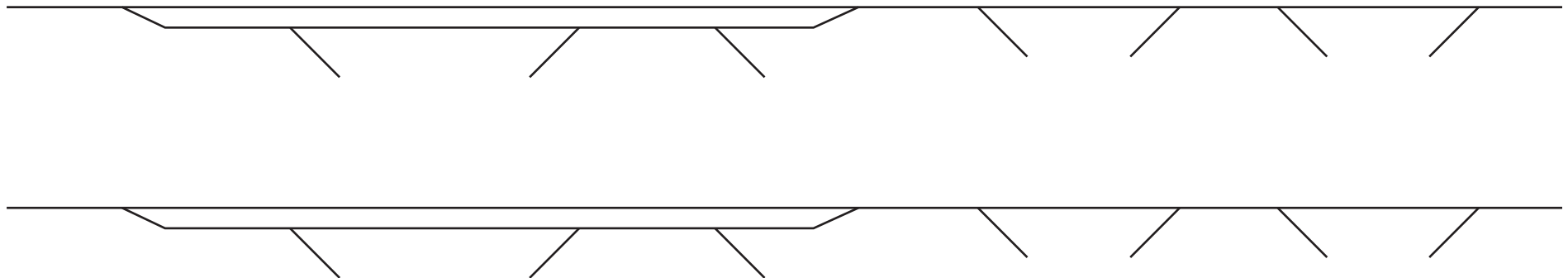
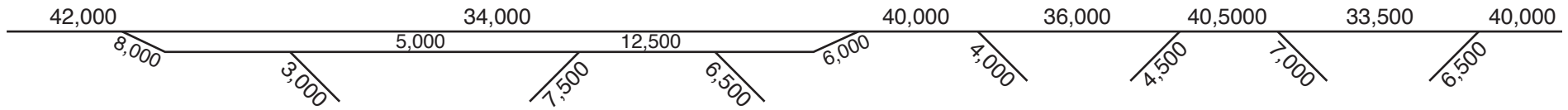
Route/ Lane Schematic



2004 AWDT

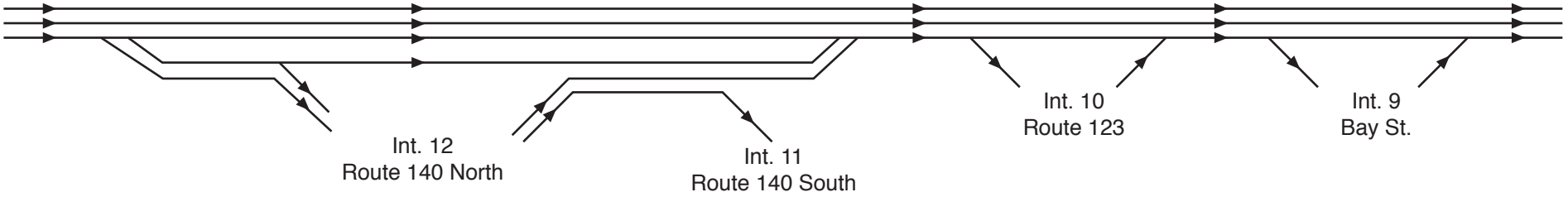


2011 AWDT



I-495 Southbound: Route 140, Mansfield, to Bay Street, Taunton AM Peak Period Traffic Flow Diagrams: 2011

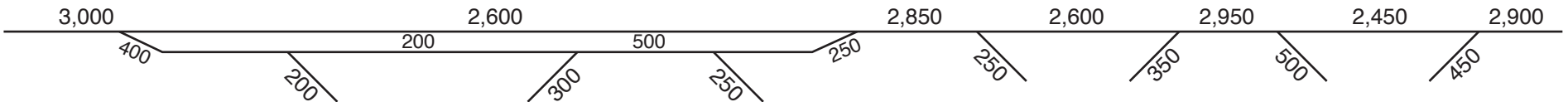
Route/ Lane Schematic



6-7 AM



7-8 AM



8-9 AM

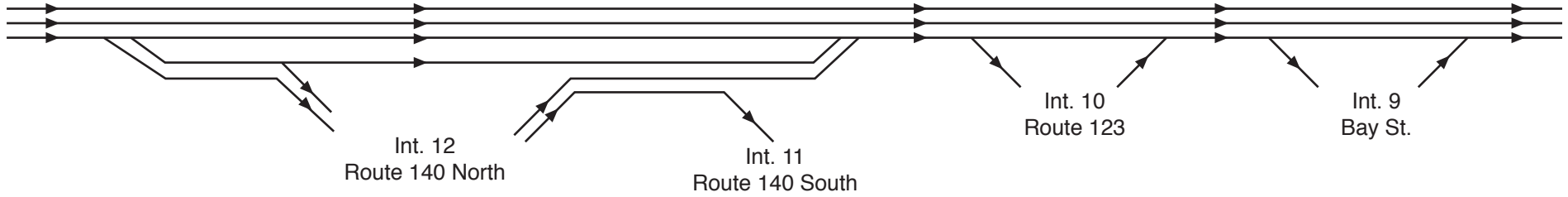


9-10 AM

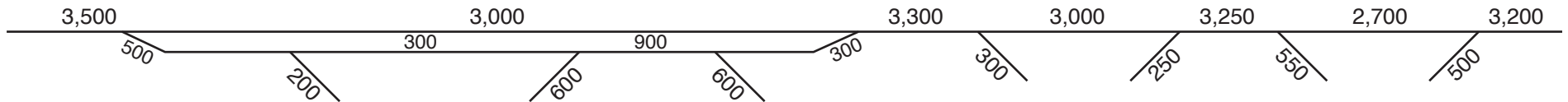


I-495 Southbound: Route 140, Mansfield, to Bay Street, Taunton PM Peak Period Traffic Flow Diagrams: 2011

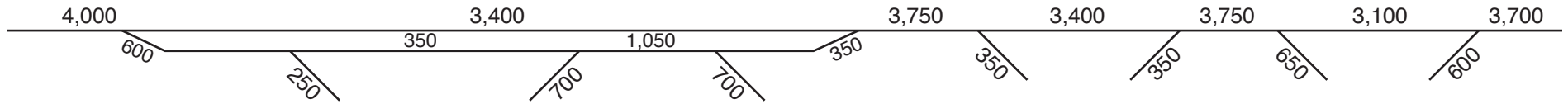
Route/ Lane Schematic



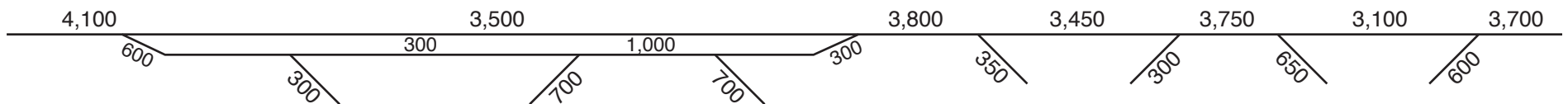
3-4 PM



4-5 PM



5-6 PM



6-7 PM

